

PREFERRED ROUTE FROM CALCUTT MARINA TO BISHOP'S STORTFORD VISITOR MOORINGS



This itinerary was produced on Tuesday the 26th of January, 2021 by CanalPlanAC: the on-line waterways route planner —
www.canalplan.uk .

Maps include data from OpenStreetMap (www.openstreetmap.org/copyright) and OpenMapTiles.org, and from CanalPlanAC data, and is used under the appropriate terms.

Total distance is 145 miles, 2½ furlongs and 132 locks . There are 2 moveable bridges; 19 small aqueducts or underbridges and 4 tunnels (Braunston Tunnel (2042 yards long) [see [navigational note 1](#) below], Blisworth Tunnel (3056 yards long) [see [navigational note 2](#) below], Maida Hill Tunnel (272 yards long) and Islington Tunnel (960 yards long) [see [navigational note 3](#) below]) – a total of 3 miles, 4¾ furlongs underground.

This is made up of 114 miles, 2¾ furlongs of broad canals; 11 miles, ¾ furlongs of commercial waterways; 19 miles, 7 furlongs of small rivers; 125 broad locks; 7 large locks.

This will take 76 hours, 31 minutes which is 15 days, 1 hour and 31 minutes at 5 hours per day. For initial calculation purposes (before adjusting for such things as overnight stops) this is taken as 15 days of 5 hours and 6 minutes each.

This is calculated based on 15 full days travelling starting at Calcutt Marina.

On average each full day will be approximately 5 hours and 6 minutes travelling but some overnight stops have been moved to avoid unsuitable stopping places and this has affected the lengths of the days. The shortest day is 4 hours and 52 minutes and the longest is 5 hours and 19 minutes (the maximum day-length is set at 6 hours).

First full day of trip

On the Grand Union Canal (Grand Junction Canal - Main Line - Norton to Gayton) at Buckby Top Lock No 7 (to avoid stopping in a flight of locks). This is 10 miles, 3½ furlongs and 9 locks of broad canals and will take 4 hours 52 minutes. Today's journey involves 1 tunnel. You will pass through Calcutt Locks (rise of 16 feet and 3 inches), through Braunston Locks (rise of 35 feet and 6 inches) and through Braunston Tunnel (2042 yards long) [see [navigational note 1](#) below].

Second full day of trip

On the Grand Union Canal (Grand Junction Canal - Main Line - Gayton to Brentford) at Candle Bridge No 50. This is 13 miles, 1¼ furlongs and 7 locks of broad canals and will take 5 hours 20 minutes. Today's journey involves 5 small aqueducts or underbridges. You will pass through Buckby Locks (rise of 74 feet and 10 inches).

Third full day of trip

On the Grand Union Canal (Grand Junction Canal - Main Line - Gayton to Brentford) at Site of Bridge No 67. This is 10 miles, 1½ furlongs and 8 locks of broad canals and will take 5 hours 6 minutes. Today's journey involves 2 small aqueducts or underbridges and 1 tunnel. You will pass through Blisworth Tunnel (3056 yards long) [see [navigational note 2](#) below].

Fourth full day of trip

On the Grand Union Canal (Grand Junction Canal - Main Line - Gayton to Brentford) at Soulbury Bottom Lock No 24 (to avoid stopping in a flight of locks). This is 14 miles, 3½ furlongs and 2 locks of broad canals and will take 4 hours 57 minutes. Today's journey involves 4 small aqueducts or underbridges.

Fifth full day of trip

On the Grand Union Canal (Grand Junction Canal - Main Line - Gayton to Brentford) at Ivinghoe Bridge No 123. This is 9 miles, 6¼ furlongs and 10 locks of broad canals and will take 5 hours 15 minutes. . You will pass through Soulbury Three Locks (rise of 20 feet and 3 inches).

Sixth full day of trip

On the Grand Union Canal (Grand Junction Canal - Main Line - Gayton to Brentford) at Dudswell Locks No 47 (nearly at Bushes Lock No 50). This is 6 miles, 7¾ furlongs and 13 locks of broad canals and will take 5 hours 6 minutes. Today's journey involves 1 moveable bridge. You will pass through Seabrook Locks (rise of 20 feet and 4 inches) and through Marsworth Locks (rise of 42 feet and 3 inches).

Seventh full day of trip

On the Grand Union Canal (Grand Junction Canal - Main Line - Gayton to Brentford) at Winkwell Bottom Lock No 61. This is 4 miles, 7 furlongs and 14 locks of broad canals and will take 5 hours 6 minutes. Today's journey involves 1 moveable bridge.

Eighth full day of trip

On the Grand Union Canal (Grand Junction Canal - Main Line - Gayton to Brentford) at Hunton Bridge Bottom Lock No 73. This is 5 miles, 6¼ furlongs and 13 locks of broad canals and will take 5 hours 6 minutes. .

Ninth full day of trip

On the Grand Union Canal (Grand Junction Canal - Main Line - Gayton to Brentford) at Copper Mill Lock No 84. This is 7 miles, 4¾ furlongs and 11 locks of broad canals and will take 5 hours 6 minutes. .

Tenth full day of trip

On the Grand Union Canal (Paddington Branch), at Site of Durdan's Dock. This is 12 miles, ½ furlongs and 6 locks of broad canals and will take 5 hours 6 minutes. Today's journey involves 4 small aqueducts or underbridges.

Eleventh full day of trip

On the Grand Union Canal (Regent's Canal), at St Pancras Lock No 4. This is 13 miles, 7½ furlongs and 3 locks of broad canals and will take 5 hours 6 minutes. Today's journey involves 2 small aqueducts or underbridges and 1 tunnel. You will pass through Maida Hill Tunnel (272 yards long).

Twelfth full day of trip

On the Lee and Stort Navigation (River Lee: commercial section), at Stonebridge Lock Services. This is 5 miles, ½ furlongs and 8 locks of broad canals, and 4 miles, 6¼ furlongs and 2 locks of commercial waterways; a total of 9 miles, 6¼ furlongs and 10 locks and will take 5 hours 7 minutes. Today's journey involves 1 small aqueduct or underbridge and 1 tunnel. You will pass through Islington Tunnel (960 yards long) [see [navigational note 3](#) below] and through Old Ford Three Locks (rise of 18 feet and 11 inches).

Thirteenth full day of trip

On the Lee and Stort Navigation (River Lee), at River Lee Aqueduct (nearly at Rye House Junction). This is 6 miles, 2½ furlongs and 5 locks of commercial waterways, and 2 miles, 5¼ furlongs and 3 locks of small rivers; a total of 8 miles, 7¾ furlongs and 8 locks and will take 5 hours 6 minutes. .

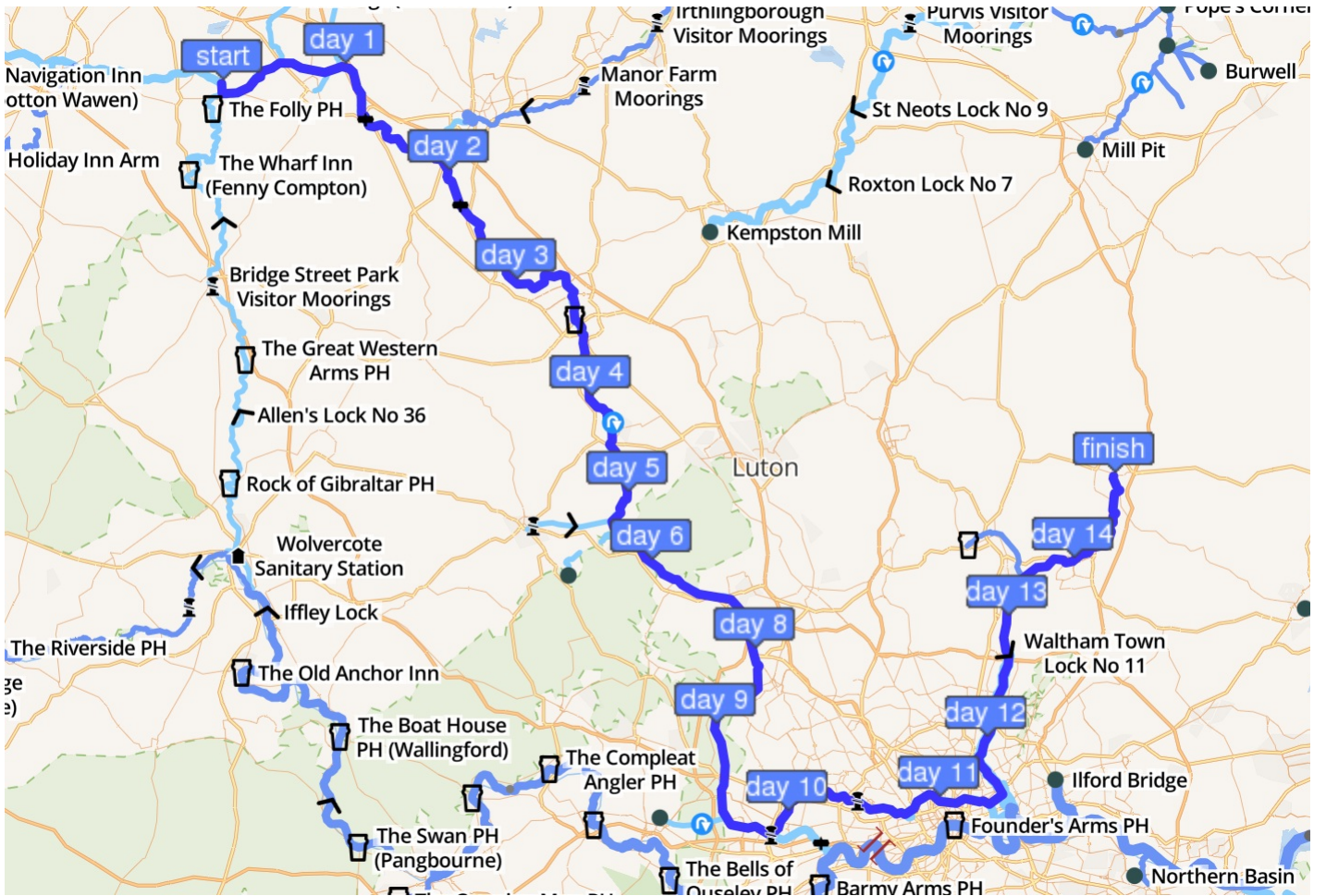
Fourteenth full day of trip

On the Lee and Stort Navigation (River Stort - Main Line) at Burnt Mill Visitor Moorings. This is 8 miles, 5½ furlongs and 9 locks of small rivers and will take 5 hours 6 minutes. Today's journey involves 1 small aqueduct or underbridge.

Last day of trip

On the Lee and Stort Navigation (River Stort - Main Line) at Bishop's Stortford Visitor Moorings. This is 8 miles, 4½ furlongs and 9 locks of small rivers and will take 5 hours 6 minutes.

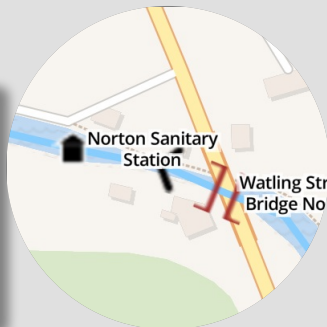
MAP OF ENTIRE TRIP









FIRST FULL DAY OF TRIP



You will be travelling from Calcutt Marina (Home of Calcutt Boats) on Grand Union Canal (Warwick and Napton Canal) to Buckby Top Lock No 7 (The New Inn is sited alongside the lock. Also known as 'The New Inn (Long Buckby)') (just past Buckby Top Lock No 7 (The New Inn is sited alongside the lock. Also known as 'The New Inn (Long Buckby)')) on Grand Union Canal (Grand Junction Canal - Main Line - Norton to Gayton), which is 10 miles, 3½ furlongs and 9 locks of broad canals. Today's journey involves 1 tunnel.



Grand Union Canal (Warwick and Napton Canal)

		Daily running total	Total
	Calcutt Bottom Lock No 3 This is the most westerly point on your route.	¼ furlongs, 0 locks (< 1 minute)	¼ furlongs, 0 locks (< 1 minute)
	Calcutt Middle Lock No 2	½ furlongs, 1 lock (13 minutes)	¾ furlongs, 1 locks (14 minutes)
	Calcutt Boats Boat hire, small shop and chandlery Facilities: diesel for sale, gas for sale and coal for sale	½ furlongs, 1 lock (10 minutes)	1¼ furlongs, 2 locks (25 minutes)
	Calcutt Top Lock No 1 Calcutt Boats	¼ furlongs, 0 locks (< 1 minute)	1½ furlongs, 2 locks (25 minutes)
	Having passed through Calcutt Locks (rise of 16 feet and 3 inches)		
	Winding Hole above Calcutt Top Lock Facilities: water point	¼ furlongs, 1 lock (13 minutes)	1¾ furlongs, 3 locks (39 minutes)
	Wigrams Bridge No 17 This is a bridge which takes a track over the canal.	4 furlongs, 0 locks (9 minutes)	5¾ furlongs, 3 locks (48 minutes)
	Napton Junction Junction of Grand Union and Oxford Canals	a few yards, 0 locks (< 1 minute)	5¾ furlongs, 3 locks (48 minutes)



Turn sharp left onto *Grand Union Canal (Oxford Canal Section)*

Daily running total


Total



<p>Wigrams Turn Marina 🚰 🚻 🚽 🗑️ 🚰 🗑️</p> <p>Facilities: diesel for sale, chemical toilet disposal, gas for sale, coal for sale, boatyard pump-out, rubbish disposal, showers, toilets, water point and laundrette</p>	a few yards, 0 locks (< 1 minute)	6 furlongs, 3 locks (48 minutes)	6 furlongs, 3 locks (48 minutes)
<p>Nimrod Bridge No 108</p> <p>This is a bridge which takes a major road over the canal.</p>	4¾ furlongs, 0 locks (11 minutes)	1 mile, 2¾ furlongs, 3 locks (59 minutes)	1 mile, 2¾ furlongs, 3 locks (59 minutes)
<p>Thick Thorne House Winding Hole</p>	4¼ furlongs, 0 locks (9 minutes)	1 mile, 7 furlongs, 3 locks (1 hour, 9 minutes)	1 mile, 7 furlongs, 3 locks (1 hour, 9 minutes)
<p>Garners Bridge No 107</p> <p>This is a bridge which takes a major road over the canal.</p>	¼ furlongs, 0 locks (< 1 minute)	1 mile, 7¼ furlongs, 3 locks (1 hour, 10 minutes)	1 mile, 7¼ furlongs, 3 locks (1 hour, 10 minutes)
<p>Site of Shuckburgh Bridge No 106</p> <p>This is the site of a bridge, the canal may be narrow as a consequence.</p>	¾ furlongs, 0 locks (1 minute)	2 miles, 3 locks (1 hour, 12 minutes)	2 miles, 3 locks (1 hour, 12 minutes)
<p>Dunks Footbridge No 105</p> <p>This is a bridge which takes pedestrian traffic over the canal.</p>	1¼ furlongs, 0 locks (2 minutes)	2 miles, 1¼ furlongs, 3 locks (1 hour, 15 minutes)	2 miles, 1¼ furlongs, 3 locks (1 hour, 15 minutes)
<p>Lower Shuckburgh Bridge No 104</p> <p>Shuckburgh. Also known as 'Jacksons Bridge'</p> <p>This is a bridge which takes a minor road over the canal.</p>	1 furlong, 0 locks (2 minutes)	2 miles, 2¼ furlongs, 3 locks (1 hour, 17 minutes)	2 miles, 2¼ furlongs, 3 locks (1 hour, 17 minutes)
<p>New Bridge No 103</p> <p>This is a bridge which takes a track over the canal.</p>	4½ furlongs, 0 locks (10 minutes)	2 miles, 7 furlongs, 3 locks (1 hour, 27 minutes)	2 miles, 7 furlongs, 3 locks (1 hour, 27 minutes)
<p>Flecknoe Bridge No 102 🚰 🚰</p> <p>Flecknoe village half a mile southeast</p> <p>This is a bridge which takes a minor road over the canal.</p>	5½ furlongs, 0 locks (12 minutes)	3 miles, 4¼ furlongs, 3 locks (1 hour, 40 minutes)	3 miles, 4¼ furlongs, 3 locks (1 hour, 40 minutes)
<p>Nethercote Bridge No 101 🚰 🚰</p> <p>This is a bridge which takes a minor road over the canal.</p>	3½ furlongs, 0 locks (7 minutes)	3 miles, 7¾ furlongs, 3 locks (1 hour, 48 minutes)	3 miles, 7¾ furlongs, 3 locks (1 hour, 48 minutes)
<p>Site of Nethercote Railway Bridge</p> <p>This is the site of a bridge, the canal may be narrow as a consequence.</p>	1½ furlongs, 0 locks (3 minutes)	4 miles, 1¼ furlongs, 3 locks (1 hour, 51 minutes)	4 miles, 1¼ furlongs, 3 locks (1 hour, 51 minutes)
<p>Chambers Bridge No 100 🚰 🚰</p> <p>This is a bridge which takes a track over the canal.</p>	2¼ furlongs, 0 locks (5 minutes)	4 miles, 3½ furlongs, 3 locks (1 hour, 57 minutes)	4 miles, 3½ furlongs, 3 locks (1 hour, 57 minutes)
<p>Hardgreaves Bridge No 99</p> <p>This is a bridge which takes a track over the canal.</p>	1¼ furlongs, 0 locks (3 minutes)	4 miles, 5 furlongs, 3 locks (2 hours)	4 miles, 5 furlongs, 3 locks (2 hours)
<p>Wolfamcote Winding Hole 🚰 🚰</p>	2¼ furlongs, 0 locks (5 minutes)	4 miles, 7 furlongs, 3 locks (2 hours, 5 minutes)	4 miles, 7 furlongs, 3 locks (2 hours, 5 minutes)
<p>Former Wolfamcote Loop (western entrance)</p>	½ furlongs, 0 locks (< 1 minute)	4 miles, 7½ furlongs, 3 locks (2 hours, 6 minutes)	4 miles, 7½ furlongs, 3 locks (2 hours, 6 minutes)
<p>Wolfhamcote Bridge No 98</p> <p>This is a bridge which takes a minor road over the canal.</p>	1 furlong, 0 locks (2 minutes)	5 miles, ½ furlongs, 3 locks (2 hours, 8 minutes)	5 miles, ½ furlongs, 3 locks (2 hours, 8 minutes)
<p>Site of Wolfamcote Railway Bridge</p> <p>This is the site of a bridge, the canal may be narrow as a consequence.</p>	¾ furlongs, 0 locks (1 minute)	5 miles, 1¼ furlongs, 3 locks (2 hours, 9 minutes)	5 miles, 1¼ furlongs, 3 locks (2 hours, 9 minutes)
<p>Former Wolfamcote Loop (eastern entrance)</p>	½ furlongs, 0 locks (< 1 minute)	5 miles, 1½ furlongs, 3 locks (2 hours, 10 minutes)	5 miles, 1½ furlongs, 3 locks (2 hours, 10 minutes)
<p>Wolfhamcote Bridge No 97</p> <p>This is a bridge which takes a track over the canal.</p>	¼ furlongs, 0 locks (< 1 minute)	5 miles, 1¾ furlongs, 3 locks (2 hours, 11 minutes)	5 miles, 1¾ furlongs, 3 locks (2 hours, 11 minutes)
<p>Braunston Puddle Banks</p>	2½ furlongs, 0 locks (5 minutes)	5 miles, 4¼ furlongs, 3 locks (2 hours, 17 minutes)	5 miles, 4¼ furlongs, 3 locks (2 hours, 17 minutes)
<p>Tommys Bridge No 95</p> <p>This is a bridge which takes a track over the canal.</p>	1 furlong, 0 locks (2 minutes)	5 miles, 5¼ furlongs, 3 locks (2 hours, 19 minutes)	5 miles, 5¼ furlongs, 3 locks (2 hours, 19 minutes)
<p>Braunston Turn 🚰</p> <p>Junction of the Grand Union, Oxford and Grand Junction Canals - Bridges No 93 & No 94. Also known as 'Braunston Junction'</p> <p>This is the most northerly point on your route.</p>	¾ furlongs, 0 locks (1 minute)	5 miles, 6 furlongs, 3 locks (2 hours, 20 minutes)	5 miles, 6 furlongs, 3 locks (2 hours, 20 minutes)



Bear right onto *Grand Union Canal (Grand Junction Canal - Main Line - Braunston to Norton)*



The Boathouse PH (Braunston)
Patron moorings: summer 4 hours / winter 24 hours

Braunston Visitor Moorings
48 hour moorings (April-September) / 14 day moorings (October-March)

Braunston Road Bridge No 91
Facilities: chemical toilet disposal and water point
This is a bridge which takes a major road over the canal.

Braunston Stop
Waterways Office (South East Waterways) - Canal & River Trust
Facilities: rubbish disposal and water point

Gongoozler's Rest Café Boat

Braunston Marina (western entrance)
Entrance for Marina Services and Brokerage
Facilities: diesel for sale, gas for sale and boater-operated pump-out

Braunston Visitor Moorings (Marina End)
48 hour moorings (April-September) / 14 day moorings (October-March)

Butcher's Bridge No 1
This is a bridge which takes pedestrian traffic over the canal.

Braunston Marina (eastern entrance)
Entrance into Eastern end of Braunston Marina Moorings. Also known as 'Ladder Bridge (Braunston)'

Union Canal Carriers Ltd
Home of Adventure Fleet
Facilities: gas for sale

Braunston Chandlers
No longer trading as of 08/03/2020

Dark Lane Bridge No 2
This is a bridge which takes a track over the canal.

Braunston Bottom Lock No 1
The Boat Shop is in front of the lock

Braunston Lock Bridge No 3
This is a bridge which takes a track over the canal.

Braunston Lock No 2

Little Braunston Bridge No 4
The Admiral Nelson Pub is by the side of the bridge
This is a bridge which takes a track over the canal.

Braunston Lock No 3
Also known as 'Nelson Lock'

Braunston Lock No 4

¾ furlongs, 0 locks (1 minute)

a few yards, 0 locks (< 1 minute)

¾ furlongs, 0 locks (1 minute)

1¼ furlongs, 0 locks (3 minutes)

a few yards, 0 locks (< 1 minute)

¼ furlongs, 0 locks (< 1 minute)

¼ furlongs, 0 locks (< 1 minute)

½ furlongs, 0 locks (1 minute)

¾ furlongs, 0 locks (1 minute)

1¼ furlongs, 0 locks (2 minutes)

a few yards, 0 locks (< 1 minute)

¼ furlongs, 0 locks (< 1 minute)

a few yards, 0 locks (< 1 minute)

¾ furlongs, 1 lock (14 minutes)

a few yards, 0 locks (< 1 minute)

1¼ furlongs, 1 lock (12 minutes)

a few yards, 0 locks (< 1 minute)

1 furlong, 1 lock (12 minutes)

Daily running total

Total

5 miles, 6¾ furlongs, 3 locks (2 hours, 22 minutes)

5 miles, 6¾ furlongs, 3 locks (2 hours, 22 minutes)

5 miles, 7½ furlongs, 3 locks (2 hours, 24 minutes)

6 miles, ¾ furlongs, 3 locks (2 hours, 27 minutes)

6 miles, 1 furlong, 3 locks (2 hours, 27 minutes)

6 miles, 1 furlong, 3 locks (2 hours, 28 minutes)

6 miles, 1¼ furlongs, 3 locks (2 hours, 28 minutes)

6 miles, 1¾ furlongs, 3 locks (2 hours, 29 minutes)

6 miles, 2½ furlongs, 3 locks (2 hours, 31 minutes)

6 miles, 3¾ furlongs, 3 locks (2 hours, 34 minutes)

6 miles, 3¾ furlongs, 3 locks (2 hours, 34 minutes)

6 miles, 3¾ furlongs, 3 locks (2 hours, 34 minutes)

6 miles, 4 furlongs, 3 locks (2 hours, 35 minutes)

6 miles, 4¾ furlongs, 4 locks (2 hours, 49 minutes)

6 miles, 5 furlongs, 4 locks (2 hours, 49 minutes)

6 miles, 6 furlongs, 5 locks (3 hours, 2 minutes)

6 miles, 6¼ furlongs, 5 locks (3 hours, 2 minutes)

6 miles, 7¼ furlongs, 6 locks (3 hours, 14 minutes)

5 miles, 6¾ furlongs, 3 locks (2 hours, 22 minutes)

5 miles, 6¾ furlongs, 3 locks (2 hours, 22 minutes)

5 miles, 7½ furlongs, 3 locks (2 hours, 24 minutes)

6 miles, ¾ furlongs, 3 locks (2 hours, 27 minutes)

6 miles, 1 furlong, 3 locks (2 hours, 27 minutes)

6 miles, 1 furlong, 3 locks (2 hours, 28 minutes)

6 miles, 1¼ furlongs, 3 locks (2 hours, 28 minutes)

6 miles, 1¾ furlongs, 3 locks (2 hours, 29 minutes)

6 miles, 2½ furlongs, 3 locks (2 hours, 31 minutes)

6 miles, 3¾ furlongs, 3 locks (2 hours, 34 minutes)

6 miles, 3¾ furlongs, 3 locks (2 hours, 34 minutes)

6 miles, 3¾ furlongs, 3 locks (2 hours, 34 minutes)

6 miles, 4 furlongs, 3 locks (2 hours, 35 minutes)


6 miles, 4¾ furlongs, 4 locks (2 hours, 49 minutes)

6 miles, 5 furlongs, 4 locks (2 hours, 49 minutes)

6 miles, 6 furlongs, 5 locks (3 hours, 2 minutes)

6 miles, 6¼ furlongs, 5 locks (3 hours, 2 minutes)


6 miles, 7¼ furlongs, 6 locks (3 hours, 14 minutes)



Braunston Lock No 5	½ furlongs, 1 lock (11 minutes)	6 miles, 7¾ furlongs, 7 locks (3 hours, 26 minutes)	6 miles, 7¾ furlongs, 7 locks (3 hours, 26 minutes)
Braunston Top Lock Bridge No 5 This is a bridge which takes a track over the canal.	½ furlongs, 1 lock (11 minutes)	7 miles, ¼ furlongs, 8 locks (3 hours, 37 minutes)	7 miles, ¼ furlongs, 8 locks (3 hours, 37 minutes)
Braunston Top Lock No 6 Having passed through Braunston Locks (rise of 35 feet and 6 inches)	a few yards, 0 locks (< 1 minute)	7 miles, ¼ furlongs, 8 locks (3 hours, 37 minutes)	7 miles, ¼ furlongs, 8 locks (3 hours, 37 minutes)
Braunston Top Lock Visitor Moorings	½ furlongs, 1 lock (13 minutes)	7 miles, 1 furlong, 9 locks (3 hours, 51 minutes)	7 miles, 1 furlong, 9 locks (3 hours, 51 minutes)
Braunston Tunnel (western entrance)	1¾ furlongs, 0 locks (4 minutes)	7 miles, 2¾ furlongs, 9 locks (3 hours, 55 minutes)	7 miles, 2¾ furlongs, 9 locks (3 hours, 55 minutes)
Braunston Tunnel (eastern entrance) Having passed through Braunston Tunnel (2042 yards long) [see navigational note 1 below]	1 mile, 1¼ furlongs, 0 locks (21 minutes)	8 miles, 4 furlongs, 9 locks (4 hours, 16 minutes)	8 miles, 4 furlongs, 9 locks (4 hours, 16 minutes)
Welton Wharf Bridge No 6 Welton village half a mile north This is a bridge which takes a minor road over the canal.	1½ furlongs, 0 locks (3 minutes)	8 miles, 5½ furlongs, 9 locks (4 hours, 20 minutes)	8 miles, 5½ furlongs, 9 locks (4 hours, 20 minutes)
Welton Wharf	¼ furlongs, 0 locks (< 1 minute)	8 miles, 5¾ furlongs, 9 locks (4 hours, 21 minutes)	8 miles, 5¾ furlongs, 9 locks (4 hours, 21 minutes)
Welton Junction (proposed) Proposed location of the Junction with the, as yet to be built, Daventry Canal	4½ furlongs, 0 locks (10 minutes)	9 miles, 2¼ furlongs, 9 locks (4 hours, 31 minutes)	9 miles, 2¼ furlongs, 9 locks (4 hours, 31 minutes)



Remain on Grand Union Canal (Grand Junction Canal - Main Line - Braunston to Norton)




Thrupp Covert Bridge No 7 This is a bridge which takes a track over the canal.	1¼ furlongs, 0 locks (3 minutes)	9 miles, 3¾ furlongs, 9 locks (4 hours, 34 minutes)	9 miles, 3¾ furlongs, 9 locks (4 hours, 34 minutes)
Lords Bridge No 8 This is a bridge which takes a track over the canal.	2¼ furlongs, 0 locks (5 minutes)	9 miles, 6 furlongs, 9 locks (4 hours, 39 minutes)	9 miles, 6 furlongs, 9 locks (4 hours, 39 minutes)
Water Lane Bridge No 9 This is a bridge which takes a minor road over the canal.	1¾ furlongs, 0 locks (4 minutes)	9 miles, 7¾ furlongs, 9 locks (4 hours, 43 minutes)	9 miles, 7¾ furlongs, 9 locks (4 hours, 43 minutes)
Norton Junction Bridge No 10 This is a bridge which takes pedestrian traffic over the canal.	2 furlongs, 0 locks (4 minutes)	10 miles, 1¾ furlongs, 9 locks (4 hours, 48 minutes)	10 miles, 1¾ furlongs, 9 locks (4 hours, 48 minutes)
Norton Junction Junction of Grand Union Leicester Section with Main Line	¼ furlongs, 0 locks (< 1 minute)	10 miles, 2 furlongs, 9 locks (4 hours, 49 minutes)	10 miles, 2 furlongs, 9 locks (4 hours, 49 minutes)
		Daily running total	Total
		9 miles, 3¾ furlongs, 9 locks (4 hours, 34 minutes)	9 miles, 3¾ furlongs, 9 locks (4 hours, 34 minutes)
		9 miles, 6 furlongs, 9 locks (4 hours, 39 minutes)	9 miles, 6 furlongs, 9 locks (4 hours, 39 minutes)
		9 miles, 7¾ furlongs, 9 locks (4 hours, 43 minutes)	9 miles, 7¾ furlongs, 9 locks (4 hours, 43 minutes)
		10 miles, 1¾ furlongs, 9 locks (4 hours, 48 minutes)	10 miles, 1¾ furlongs, 9 locks (4 hours, 48 minutes)
		10 miles, 2 furlongs, 9 locks (4 hours, 49 minutes)	10 miles, 2 furlongs, 9 locks (4 hours, 49 minutes)




Turn onto Grand Union Canal (Grand Junction Canal - Main Line - Norton to Gayton)






Daily running total

Total



Norton Wharf

Norton Visitor Moorings 
48 hour visitor moorings

Norton Sanitary Station     
Also known as 'Norton Services'
Facilities: chemical toilet disposal, rubbish disposal, toilets and water point

Buckby Top Lock No 7
The New Inn is sited alongside the lock. Also known as 'The New Inn (Long Buckby)'

¼ furlongs, 0 locks (< 1
minute)

½ furlongs, 0 locks (1
minute)

½ furlongs, 0 locks (1
minute)

¼ furlongs, 0 locks (< 1
minute)

10 miles, 2¼
furlongs, 9 locks (4
hours, 49 minutes)

10 miles, 2¾
furlongs, 9 locks (4
hours, 50 minutes)

10 miles, 3¼
furlongs, 9 locks (4
hours, 52 minutes)

10 miles, 3½
furlongs, 9 locks (4
hours, 52 minutes)


10 miles, 2¼
furlongs, 9 locks (4
hours, 49 minutes)

10 miles, 2¾
furlongs, 9 locks (4
hours, 50 minutes)

10 miles, 3¼
furlongs, 9 locks (4
hours, 52 minutes)

10 miles, 3½
furlongs, 9 locks (4
hours, 52 minutes)

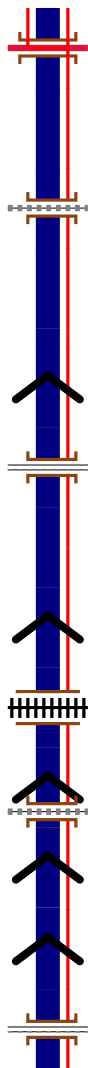
SECOND FULL DAY OF TRIP



You will be travelling from Buckby Top Lock No 7 to Candle Bridge No 50 on Grand Union Canal (Grand Junction Canal - Main Line - Gayton to Brentford), which is 13 miles, 1¼ furlongs and 7 locks of broad canals. Today's journey involves 5 small aqueducts or underbridges.



Grand Union Canal (Grand Junction Canal - Main Line - Norton to Gayton)



Watling Street Bridge No 11

This is a bridge which takes a major road over the canal.

¼ furlongs, 1 lock (12 minutes)

Daily running total

¼ furlongs, 1 locks (12 minutes)

Total

10 miles, 3¾ furlongs, 10 locks (5 hours, 5 minutes)

Long Buckby Visitor Moorings
48 hour moorings

¾ furlongs, 0 locks (1 minute)

¾ furlongs, 1 locks (14 minutes)

10 miles, 4¼ furlongs, 10 locks (5 hours, 6 minutes)

Buckby Bridge No 12

This is a bridge which takes a track over the canal.

¾ furlongs, 0 locks (1 minute)

1½ furlongs, 1 locks (15 minutes)

10 miles, 5 furlongs, 10 locks (5 hours, 8 minutes)

Anchor Cottage Gift Shop
Canalia, ice-cream etc.

1¼ furlongs, 0 locks (2 minutes)

2¾ furlongs, 1 locks (18 minutes)

10 miles, 6 furlongs, 10 locks (5 hours, 11 minutes)

Buckby Lock No 8

¼ furlongs, 0 locks (< 1 minute)

3 furlongs, 1 locks (19 minutes)

10 miles, 6½ furlongs, 10 locks (5 hours, 12 minutes)

Long Buckby Bridge No 13

This is a bridge which takes a minor road over the canal.

1 furlong, 1 lock (12 minutes)

4 furlongs, 2 locks (31 minutes)

10 miles, 7¼ furlongs, 11 locks (5 hours, 24 minutes)

Milepost - Braunston 5 Miles

½ furlongs, 0 locks (< 1 minute)

4¼ furlongs, 2 locks (32 minutes)

10 miles, 7¾ furlongs, 11 locks (5 hours, 25 minutes)

Buckby Lock No 9

1 furlong, 0 locks (2 minutes)

5¼ furlongs, 2 locks (34 minutes)

11 miles, ¾ furlongs, 11 locks (5 hours, 27 minutes)

Buckby Railway Bridge

This is a bridge which takes a railway over the canal.

½ furlongs, 1 lock (11 minutes)

5¾ furlongs, 3 locks (45 minutes)

11 miles, 1¼ furlongs, 12 locks (5 hours, 38 minutes)

Buckby Lock No 10

This is a bridge which takes a track over the canal.

1¼ furlongs, 0 locks (3 minutes)

7 furlongs, 3 locks (48 minutes)

11 miles, 2½ furlongs, 12 locks (5 hours, 41 minutes)

Buckby Lock No 11

1¼ furlongs, 1 lock (12 minutes)

1 mile, ¼ furlongs, 4 locks (1 hour, 1 minute)

11 miles, 3¾ furlongs, 13 locks (5 hours, 54 minutes)

Buckby Lock No 12

Whilton Top Lock. Also known as 'Whilton Top Lock'

1¼ furlongs, 1 lock (12 minutes)

1 mile, 1½ furlongs, 5 locks (1 hour, 14 minutes)

11 miles, 5 furlongs, 14 locks (6 hours, 7 minutes)


Whilton Locks Bridge No 15





This is a bridge which takes a minor road over the canal.


¼ furlongs, 1 lock (10 minutes)






1 mile, 1¾ furlongs, 6 locks (1 hour, 24 minutes)

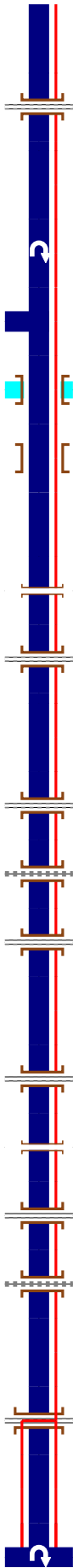
11 miles, 5 furlongs, 15 locks (6 hours, 17 minutes)



<p>Buckby Bottom Lock No 13 Whilton Bottom Lock. Also known as 'Whilton Bottom Lock'</p> <p>Having passed through Buckby Locks (rise of 74 feet and 10 inches)</p>	<p>¾ furlongs, 0 locks (1 minute)</p>	<p>1 mile, 2¼ furlongs, 6 locks (1 hour, 26 minutes)</p>	<p>11 miles, 5¾ furlongs, 15 locks (6 hours, 18 minutes)</p>
<p>Whilton Marina  48 hours mooring on the towpath side Facilities: diesel for sale, gas for sale and boater-operated pump-out</p>	<p>¾ furlongs, 1 lock (14 minutes)</p>	<p>1 mile, 3¼ furlongs, 7 locks (1 hour, 40 minutes)</p>	<p>11 miles, 6½ furlongs, 16 locks (6 hours, 33 minutes)</p>
<p>Buckby Field Bridge No 16 This is a bridge which takes a track over the canal.</p>	<p>2¼ furlongs, 0 locks (5 minutes)</p>	<p>1 mile, 5½ furlongs, 7 locks (1 hour, 46 minutes)</p>	<p>12 miles, 1 furlong, 16 locks (6 hours, 38 minutes)</p>
<p>Muscot Mill Bridge No 18 Moor here for Heart of the Shires shopping village This is a bridge which takes a track over the canal.</p>	<p>2¾ furlongs, 0 locks (6 minutes)</p>	<p>2 miles, ¼ furlongs, 7 locks (1 hour, 52 minutes)</p>	<p>12 miles, 3½ furlongs, 16 locks (6 hours, 44 minutes)</p>
<p>Brockhall Bridge No 19 Also known as Diamond Bridge. Also known as 'Diamond Bridge' This is a bridge which takes a track over the canal.</p>	<p>3½ furlongs, 0 locks (8 minutes)</p>	<p>2 miles, 3¾ furlongs, 7 locks (2 hours)</p>	<p>12 miles, 7 furlongs, 16 locks (6 hours, 52 minutes)</p>
<p>Site of Bridge No 20 (Brockhall)</p>	<p>2¼ furlongs, 0 locks (5 minutes)</p>	<p>2 miles, 6 furlongs, 7 locks (2 hours, 5 minutes)</p>	<p>13 miles, 1½ furlongs, 16 locks (6 hours, 58 minutes)</p>
<p>Milepost - Braunston 7 Miles</p>	<p>½ furlongs, 0 locks (1 minute)</p>	<p>2 miles, 6½ furlongs, 7 locks (2 hours, 6 minutes)</p>	<p>13 miles, 2 furlongs, 16 locks (6 hours, 59 minutes)</p>
<p>Brockhall Road Bridge No 21 This is a bridge which takes a minor road over the canal.</p>	<p>2¼ furlongs, 0 locks (5 minutes)</p>	<p>3 miles, ¾ furlongs, 7 locks (2 hours, 12 minutes)</p>	<p>13 miles, 4¼ furlongs, 16 locks (7 hours, 4 minutes)</p>
<p>Bedazzled LED Lighting Boat</p>	<p>½ furlongs, 0 locks (< 1 minute)</p>	<p>3 miles, 1¼ furlongs, 7 locks (2 hours, 13 minutes)</p>	<p>13 miles, 4¾ furlongs, 16 locks (7 hours, 5 minutes)</p>
<p>Watling Street Bridge No 22 This is a bridge which takes a major road over the canal.</p>	<p>1 furlong, 0 locks (2 minutes)</p>	<p>3 miles, 2¼ furlongs, 7 locks (2 hours, 15 minutes)</p>	<p>13 miles, 5¾ furlongs, 16 locks (7 hours, 8 minutes)</p>
<p>Dodford Road Bridge No 23 This is a bridge which takes a minor road over the canal.</p>	<p>3¾ furlongs, 0 locks (8 minutes)</p>	<p>3 miles, 6 furlongs, 7 locks (2 hours, 24 minutes)</p>	<p>14 miles, 1½ furlongs, 16 locks (7 hours, 16 minutes)</p>
<p>Daventry Development Link Road Bridge No 23A This is a bridge which takes a major road over the canal.</p>	<p>2¾ furlongs, 0 locks (6 minutes)</p>	<p>4 miles, ¾ furlongs, 7 locks (2 hours, 30 minutes)</p>	<p>14 miles, 4¼ furlongs, 16 locks (7 hours, 23 minutes)</p>
<p>Weedon Visitor Moorings  14 day moorings</p>	<p>2¾ furlongs, 0 locks (6 minutes)</p>	<p>4 miles, 3½ furlongs, 7 locks (2 hours, 36 minutes)</p>	<p>14 miles, 7 furlongs, 16 locks (7 hours, 29 minutes)</p>
<p>Heart of England PH</p>	<p>½ furlongs, 0 locks (1 minute)</p>	<p>4 miles, 4 furlongs, 7 locks (2 hours, 38 minutes)</p>	<p>14 miles, 7½ furlongs, 16 locks (7 hours, 30 minutes)</p>
<p>Weedon Station Bridge No 24 This is a bridge which takes a major road over the canal.</p>	<p>a few yards, 0 locks (< 1 minute)</p>	<p>4 miles, 4 furlongs, 7 locks (2 hours, 38 minutes)</p>	<p>14 miles, 7½ furlongs, 16 locks (7 hours, 30 minutes)</p>
<p>Milepost - Braunston 9 Miles</p>	<p>1¼ furlongs, 0 locks (2 minutes)</p>	<p>4 miles, 5¼ furlongs, 7 locks (2 hours, 40 minutes)</p>	<p>15 miles, ¾ furlongs, 16 locks (7 hours, 33 minutes)</p>
<p>Weedon Boatyard Also known as 'Oakcraft Narrowboats / Grand Union Narrowboat Services'</p>	<p>¼ furlongs, 0 locks (< 1 minute)</p>	<p>4 miles, 5½ furlongs, 7 locks (2 hours, 41 minutes)</p>	<p>15 miles, 1 furlong, 16 locks (7 hours, 34 minutes)</p>
<p>Site of Junction leading to Weedon Garrison</p>	<p>¼ furlongs, 0 locks (< 1 minute)</p>	<p>4 miles, 5¾ furlongs, 7 locks (2 hours, 41 minutes)</p>	<p>15 miles, 1 furlong, 16 locks (7 hours, 34 minutes)</p>
<p>Station Aqueduct Also known as 'Bridge Street Aqueduct' This is a small aqueduct or underbridge which takes a road under the canal.</p>	<p>¼ furlongs, 0 locks (< 1 minute)</p>	<p>4 miles, 5¾ furlongs, 7 locks (2 hours, 42 minutes)</p>	<p>15 miles, 1¼ furlongs, 16 locks (7 hours, 34 minutes)</p>
<p>River Nene Aqueduct This is a small aqueduct or underbridge which takes a river under the canal.</p>	<p>1 furlong, 0 locks (2 minutes)</p>	<p>4 miles, 6¾ furlongs, 7 locks (2 hours, 44 minutes)</p>	<p>15 miles, 2¼ furlongs, 16 locks (7 hours, 37 minutes)</p>
<p>Weedon Bec Visitor Moorings </p>	<p>1 furlong, 0 locks (2 minutes)</p>	<p>5 miles, 7 locks (2 hours, 47 minutes)</p>	<p>15 miles, 3¼ furlongs, 16 locks (7 hours, 39 minutes)</p>
<p>Church Street Aqueduct  The rubbish-bins are at the bottom of the steps Facilities: rubbish disposal This is a small aqueduct or underbridge which takes a road under the canal.</p>	<p>¼ furlongs, 0 locks (< 1 minute)</p>	<p>5 miles, ¼ furlongs, 7 locks (2 hours, 47 minutes)</p>	<p>15 miles, 3¾ furlongs, 16 locks (7 hours, 40 minutes)</p>
<p>Weedon Wharf</p>	<p>1 furlong, 0 locks (2 minutes)</p>	<p>5 miles, 1¼ furlongs, 7 locks (2 hours, 50 minutes)</p>	<p>15 miles, 4½ furlongs, 16 locks (7 hours, 42 minutes)</p>
<p>Weedon Wharf Bridge No 25 This is a bridge which takes a track over the canal.</p>	<p>¾ furlongs, 0 locks (1 minute)</p>	<p>5 miles, 2 furlongs, 7 locks (2 hours, 51 minutes)</p>	<p>15 miles, 5½ furlongs, 16 locks (7 hours, 44 minutes)</p>



Stowe Hill Water Point  Facilities: water point	1½ furlongs, 0 locks (3 minutes)	5 miles, ¾ furlongs, 7 locks (2 hours, 55 minutes)	15 miles, 6¾ furlongs, 16 locks (7 hours, 47 minutes)
Stowe Hill Bridge No 26 Milepost 10 This is a bridge which takes a major road over the canal.	1 furlong, 0 locks (2 minutes)	5 miles, ¾ furlongs, 7 locks (2 hours, 57 minutes)	15 miles, 7¾ furlongs, 16 locks (7 hours, 49 minutes)
The Narrow Boat PH (Stowe Hill)	a few yards, 0 locks (< 1 minute)	5 miles, ¾ furlongs, 7 locks (2 hours, 57 minutes)	15 miles, 7¾ furlongs, 16 locks (7 hours, 50 minutes)
Rugby Boat Sales 	¼ furlongs, 0 locks (< 1 minute)	5 miles, ¾ furlongs, 7 locks (2 hours, 58 minutes)	16 miles, ¾ furlongs, 16 locks (7 hours, 51 minutes)
Stowe Hill Marina Service Wharf  Facilities: diesel for sale, gas for sale, coal for sale and boatyard pump-out	a few yards, 0 locks (< 1 minute)	5 miles, 5 furlongs, 7 locks (2 hours, 58 minutes)	16 miles, ¾ furlongs, 16 locks (7 hours, 51 minutes)
Stowe Hill Marina	¼ furlongs, 0 locks (< 1 minute)	5 miles, 5¼ furlongs, 7 locks (2 hours, 59 minutes)	16 miles, ¾ furlongs, 16 locks (7 hours, 52 minutes)
Old Granary Wharf	1 furlong, 0 locks (2 minutes)	5 miles, 6¼ furlongs, 7 locks (3 hours, 1 minute)	16 miles, 1¾ furlongs, 16 locks (7 hours, 54 minutes)
Flore Lane Bridge No 27 Also known as 'Floore Wharf', 'Florelane Wharf' This is a bridge which takes a minor road over the canal.	½ furlongs, 0 locks (1 minute)	5 miles, 7 furlongs, 7 locks (3 hours, 3 minutes)	16 miles, 2½ furlongs, 16 locks (7 hours, 55 minutes)
Standingham Bridge No 28 This is a bridge which takes a track over the canal.	1¾ furlongs, 0 locks (4 minutes)	6 miles, ¾ furlongs, 7 locks (3 hours, 7 minutes)	16 miles, 4¼ furlongs, 16 locks (8 hours)
High House Wharf Winding Hole	¼ furlongs, 0 locks (< 1 minute)	6 miles, 1 furlong, 7 locks (3 hours, 8 minutes)	16 miles, 4½ furlongs, 16 locks (8 hours)
High House Wharf Mooring Basin Also known as 'Willows Marina'	¼ furlongs, 0 locks (< 1 minute)	6 miles, 1¼ furlongs, 7 locks (3 hours, 8 minutes)	16 miles, 4¾ furlongs, 16 locks (8 hours, 1 minute)
High House Wharf 	½ furlongs, 0 locks (1 minute)	6 miles, 1¾ furlongs, 7 locks (3 hours, 9 minutes)	16 miles, 5¼ furlongs, 16 locks (8 hours, 2 minutes)
Spiderworx Boat Painting And Signwriting	a few yards, 0 locks (< 1 minute)	6 miles, 2 furlongs, 7 locks (3 hours, 10 minutes)	16 miles, 5¼ furlongs, 16 locks (8 hours, 2 minutes)
High House Bridge No 29 This is a bridge which takes a minor road over the canal.	½ furlongs, 0 locks (< 1 minute)	6 miles, 2¼ furlongs, 7 locks (3 hours, 11 minutes)	16 miles, 5¾ furlongs, 16 locks (8 hours, 3 minutes)
Site of Bridge No 30 This is the site of a bridge, the canal may be narrow as a consequence.	2¼ furlongs, 0 locks (5 minutes)	6 miles, 4½ furlongs, 7 locks (3 hours, 16 minutes)	17 miles, 16 locks (8 hours, 9 minutes)
Milepost - Braunston 11 Miles	¼ furlongs, 0 locks (< 1 minute)	6 miles, 4¾ furlongs, 7 locks (3 hours, 16 minutes)	17 miles, ¾ furlongs, 16 locks (8 hours, 9 minutes)
Chapmans Close	¼ furlongs, 0 locks (< 1 minute)	6 miles, 5 furlongs, 7 locks (3 hours, 17 minutes)	17 miles, ½ furlongs, 16 locks (8 hours, 9 minutes)
Site of Bridge No 31	½ furlongs, 0 locks (1 minute)	6 miles, 5½ furlongs, 7 locks (3 hours, 18 minutes)	17 miles, 1 furlong, 16 locks (8 hours, 11 minutes)
Bridge 32 Supplies Also known as 'Fred Tarry', 'Heyford Wharf' Facilities: diesel for sale, gas for sale and coal for sale	4½ furlongs, 0 locks (10 minutes)	7 miles, 2 furlongs, 7 locks (3 hours, 28 minutes)	17 miles, 5½ furlongs, 16 locks (8 hours, 21 minutes)
Heyford Wharf Bridge No 32 Nether Heyford village half a mile northeast. Many moored boats in this area This is a bridge which takes a minor road over the canal.	¼ furlongs, 0 locks (< 1 minute)	7 miles, 2 furlongs, 7 locks (3 hours, 29 minutes)	17 miles, 5½ furlongs, 16 locks (8 hours, 21 minutes)
Heyford Winding Hole	1¾ furlongs, 0 locks (4 minutes)	7 miles, 4 furlongs, 7 locks (3 hours, 33 minutes)	17 miles, 7¼ furlongs, 16 locks (8 hours, 25 minutes)
Faulkners Bridge No 33 Also known as 'Faulkner's Bridge' This is a bridge which takes a track over the canal.	1 furlong, 0 locks (2 minutes)	7 miles, 5 furlongs, 7 locks (3 hours, 35 minutes)	18 miles, ½ furlongs, 16 locks (8 hours, 28 minutes)
Lovers Lane Bridge No 34 Also known as 'Lover's Lane Bridge' This is a bridge which takes a minor road over the canal.	4 furlongs, 0 locks (9 minutes)	8 miles, 1 furlong, 7 locks (3 hours, 45 minutes)	18 miles, 4½ furlongs, 16 locks (8 hours, 37 minutes)
Heyford Fields Marina  Facilities: diesel for sale, gas for sale and boatyard pump-out	¾ furlongs, 0 locks (1 minute)	8 miles, 1¾ furlongs, 7 locks (3 hours, 46 minutes)	18 miles, 5¼ furlongs, 16 locks (8 hours, 39 minutes)
Elliots Bridge No 35 This is a bridge which takes a track over the canal.	1½ furlongs, 0 locks (3 minutes)	8 miles, ¾ furlongs, 7 locks (3 hours, 50 minutes)	18 miles, 6¾ furlongs, 16 locks (8 hours, 42 minutes)




Milepost - Braunston 13 Miles	2 furlongs, 0 locks (4 minutes)	8 miles, 5¼ furlongs, 7 locks (3 hours, 54 minutes)	19 miles, ¾ furlongs, 16 locks (8 hours, 47 minutes)
Bugbrooke Bridge No 36 Bugbrooke village half a mile east This is a bridge which takes a minor road over the canal.	a few yards, 0 locks (< 1 minute)	8 miles, 5¼ furlongs, 7 locks (3 hours, 54 minutes)	19 miles, ¾ furlongs, 16 locks (8 hours, 47 minutes)
The Wharf PH	a few yards, 0 locks (< 1 minute)	8 miles, 5½ furlongs, 7 locks (3 hours, 55 minutes)	19 miles, ¾ furlongs, 16 locks (8 hours, 47 minutes)
Bugbrooke Winding Hole	½ furlongs, 0 locks (1 minute)	8 miles, 6 furlongs, 7 locks (3 hours, 56 minutes)	19 miles, 1¼ furlongs, 16 locks (8 hours, 48 minutes)
Bugbrooke Marina	¼ furlongs, 0 locks (< 1 minute)	8 miles, 6 furlongs, 7 locks (3 hours, 56 minutes)	19 miles, 1½ furlongs, 16 locks (8 hours, 49 minutes)
Bugbrooke Valley Aqueduct This is a small aqueduct or underbridge which takes a stream under the canal.	1¼ furlongs, 0 locks (2 minutes)	8 miles, 7¼ furlongs, 7 locks (3 hours, 59 minutes)	19 miles, 2¾ furlongs, 16 locks (8 hours, 52 minutes)
Bugbrooke Valley Cattle Creep The odd thing about these aqueducts is on the North side the Stream has the old looking brickwork and the cattle creep has the newer looking dark grey brickwork. On the Southside this is reversed This is a small aqueduct or underbridge which takes pedestrian traffic under the canal.	a few yards, 0 locks (< 1 minute)	8 miles, 7¼ furlongs, 7 locks (3 hours, 59 minutes)	19 miles, 2¾ furlongs, 16 locks (8 hours, 52 minutes)
Rudkins Bridge No 38 This is a bridge which takes pedestrian traffic over the canal.	1¾ furlongs, 0 locks (3 minutes)	9 miles, 1 furlong, 7 locks (4 hours, 3 minutes)	19 miles, 4½ furlongs, 16 locks (8 hours, 56 minutes)
Downs Lane Bridge No 40 Downs Lane Bridge This is a bridge which takes a minor road over the canal.	2¾ furlongs, 0 locks (6 minutes)	9 miles, 3¾ furlongs, 7 locks (4 hours, 10 minutes)	19 miles, 7¼ furlongs, 16 locks (9 hours, 2 minutes)
Milepost - Braunston 14 Miles	1¼ furlongs, 0 locks (3 minutes)	9 miles, 5¼ furlongs, 7 locks (4 hours, 13 minutes)	20 miles, ¾ furlongs, 16 locks (9 hours, 5 minutes)
Tatchbrook Road Bridge No 41 This is a bridge which takes a minor road over the canal.	¼ furlongs, 0 locks (< 1 minute)	9 miles, 5½ furlongs, 7 locks (4 hours, 13 minutes)	20 miles, 1 furlong, 16 locks (9 hours, 6 minutes)
Evans Bridge No 42 This is a bridge which takes a track over the canal.	4¼ furlongs, 0 locks (9 minutes)	10 miles, 1¾ furlongs, 7 locks (4 hours, 23 minutes)	20 miles, 5¼ furlongs, 16 locks (9 hours, 16 minutes)
Banbury Lane Bridge No 43 This is a bridge which takes a minor road over the canal.	3¼ furlongs, 0 locks (7 minutes)	10 miles, 5 furlongs, 7 locks (4 hours, 31 minutes)	21 miles, ½ furlongs, 16 locks (9 hours, 24 minutes)
Milepost - Braunston 15 Miles	¼ furlongs, 0 locks (< 1 minute)	10 miles, 5¼ furlongs, 7 locks (4 hours, 31 minutes)	21 miles, ¾ furlongs, 16 locks (9 hours, 24 minutes)
New Banbury Lane Bridge No 43A This is a bridge which takes a minor road over the canal.	¼ furlongs, 0 locks (< 1 minute)	10 miles, 5¾ furlongs, 7 locks (4 hours, 32 minutes)	21 miles, 1 furlong, 16 locks (9 hours, 25 minutes)
East's Bridge No 44 This is a bridge which takes pedestrian traffic over the canal.	1¾ furlongs, 0 locks (3 minutes)	10 miles, 7¼ furlongs, 7 locks (4 hours, 36 minutes)	21 miles, 2¾ furlongs, 16 locks (9 hours, 29 minutes)
Wright's Lane Bridge No 45 This is a bridge which takes a minor road over the canal.	1½ furlongs, 0 locks (3 minutes)	11 miles, ¾ furlongs, 7 locks (4 hours, 39 minutes)	21 miles, 4¼ furlongs, 16 locks (9 hours, 32 minutes)
Nightingales Bridge No 46 This is a bridge which takes a track over the canal.	4 furlongs, 0 locks (9 minutes)	11 miles, 4¾ furlongs, 7 locks (4 hours, 49 minutes)	22 miles, ¼ furlongs, 16 locks (9 hours, 41 minutes)
Milepost - Braunston 16 Miles	1½ furlongs, 0 locks (3 minutes)	11 miles, 6¼ furlongs, 7 locks (4 hours, 52 minutes)	22 miles, 1¾ furlongs, 16 locks (9 hours, 45 minutes)
Turnover Bridge No 47 This is a bridge which takes a minor road over the canal.	1¾ furlongs, 0 locks (3 minutes)	12 miles, 7 locks (4 hours, 56 minutes)	22 miles, 3½ furlongs, 16 locks (9 hours, 49 minutes)
Gayton Visitor Moorings 14 day moorings	¾ furlongs, 0 locks (1 minute)	12 miles, ¾ furlongs, 7 locks (4 hours, 58 minutes)	22 miles, 4¼ furlongs, 16 locks (9 hours, 51 minutes)
Gayton Junction Junction with Grand Union Northampton Branch	¾ furlongs, 0 locks (1 minute)	12 miles, 1½ furlongs, 7 locks (5 hours)	22 miles, 5 furlongs, 16 locks (9 hours, 52 minutes)



Turn onto *Grand Union Canal (Grand Junction Canal - Main Line - Gayton to Brentford)*



Junction Bridge No 48
This is a bridge which takes a minor road over the canal.


Blisworth Marina 
Facilities: diesel for sale, boater-operated pump-out and boatyard pump-out

Blisworth Bypass Bridge No 48A
This is a bridge which takes a dual carriageway over the canal.

Gayton Railway Bridge No 49B
Euston to Crewe Main Line
This is a bridge which takes a railway over the canal.

Milepost - Braunston 17 Miles

Station Road Bridge No 49
This is a bridge which takes a minor road over the canal.

Candle Bridge No 50 
This is a bridge which takes a minor road over the canal.

		Daily running total	Total
Junction Bridge No 48	¼ furlongs, 0 locks (< 1 minute)	12 miles, 1¼ furlongs, 7 locks (5 hours)	22 miles, 5¼ furlongs, 16 locks (9 hours, 53 minutes)
Blisworth Marina	¼ furlongs, 0 locks (< 1 minute)	12 miles, 2¼ furlongs, 7 locks (5 hours, 1 minute)	22 miles, 5¾ furlongs, 16 locks (9 hours, 54 minutes)
Blisworth Bypass Bridge No 48A	½ furlongs, 0 locks (1 minute)	12 miles, 2¾ furlongs, 7 locks (5 hours, 3 minutes)	22 miles, 6¼ furlongs, 16 locks (9 hours, 55 minutes)
Gayton Railway Bridge No 49B	2¾ furlongs, 0 locks (6 minutes)	12 miles, 5½ furlongs, 7 locks (5 hours, 9 minutes)	23 miles, 1 furlong, 16 locks (10 hours, 1 minute)
Milepost - Braunston 17 Miles	a few yards, 0 locks (< 1 minute)	12 miles, 5½ furlongs, 7 locks (5 hours, 9 minutes)	23 miles, 1 furlong, 16 locks (10 hours, 1 minute)
Station Road Bridge No 49	1 furlong, 0 locks (2 minutes)	12 miles, 6½ furlongs, 7 locks (5 hours, 11 minutes)	23 miles, 2 furlongs, 16 locks (10 hours, 4 minutes)
Candle Bridge No 50	2¾ furlongs, 0 locks (6 minutes)	13 miles, 1¼ furlongs, 7 locks (5 hours, 18 minutes)	23 miles, 4¾ furlongs, 16 locks (10 hours, 10 minutes)

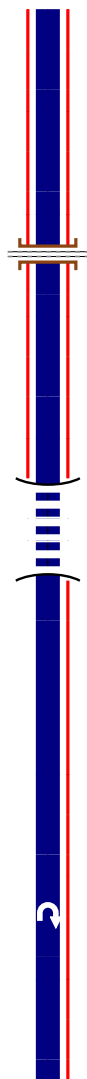
THIRD FULL DAY OF TRIP




You will be travelling from Candle Bridge No 50 to Site of Bridge No 67 on Grand Union Canal (Grand Junction Canal - Main Line - Gayton to Brentford) , which is 10 miles, 1½ furlongs and 8 locks of broad canals. Today's journey involves 2 small aqueducts or underbridges and 1 tunnel.



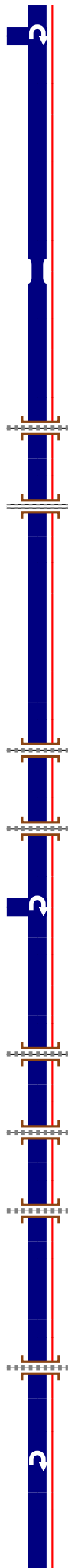
Grand Union Canal (Grand Junction Canal - Main Line - Gayton to Brentford)




		Daily running total	Total
Blisworth Tunnel Narrowboats	1¾ furlongs, 0 locks (3 minutes)	1¾ furlongs, 0 locks (3 minutes)	23 miles, 6½ furlongs, 16 locks (10 hours, 14 minutes)
Blisworth Mill	¼ furlongs, 0 locks (< 1 minute)	2 furlongs, 0 locks (4 minutes)	23 miles, 6¾ furlongs, 16 locks (10 hours, 15 minutes)
Blisworth Mill Bridge No 51 Blisworth village on east bank This is a bridge which takes a minor road over the canal.	¼ furlongs, 0 locks (< 1 minute)	2¼ furlongs, 0 locks (5 minutes)	23 miles, 7 furlongs, 16 locks (10 hours, 15 minutes)
Milepost - Braunston 18 Miles	2¼ furlongs, 0 locks (5 minutes)	4½ furlongs, 0 locks (10 minutes)	24 miles, 1¼ furlongs, 16 locks (10 hours, 21 minutes)
Blisworth Tunnel (northern entrance)	2 furlongs, 0 locks (4 minutes)	6½ furlongs, 0 locks (14 minutes)	24 miles, 3¼ furlongs, 16 locks (10 hours, 25 minutes)
Blisworth Tunnel (southern entrance) Milepost 20	1 mile, 6 furlongs, 0 locks (32 minutes)	2 miles, 4¾ furlongs, 0 locks (46 minutes)	26 miles, 1 furlong, 16 locks (10 hours, 57 minutes)
Having passed through Blisworth Tunnel (3056 yards long) [see navigational note 2 below]			
Bob The Blacksmith	a few yards, 0 locks (< 1 minute)	2 miles, 4½ furlongs, 0 locks (47 minutes)	26 miles, 1¼ furlongs, 16 locks (10 hours, 57 minutes)
Milepost - Braunston 20 Miles	½ furlongs, 0 locks (< 1 minute)	2 miles, 4¾ furlongs, 0 locks (47 minutes)	26 miles, 1½ furlongs, 16 locks (10 hours, 58 minutes)
Blisworth Tunnel Winding Hole	¼ furlongs, 0 locks (< 1 minute)	2 miles, 5 furlongs, 0 locks (48 minutes)	26 miles, 1¾ furlongs, 16 locks (10 hours, 59 minutes)
Stoke Bruerne Visitor Moorings 2 day moorings	1¾ furlongs, 0 locks (3 minutes)	2 miles, 6¾ furlongs, 0 locks (52 minutes)	26 miles, 3½ furlongs, 16 locks (11 hours, 3 minutes)



<p>Waterside Café </p> <p>Facilities: rubbish disposal and toilets</p>	¾ furlongs, 0 locks (< 1 minute)	2 miles, 7¼ furlongs, 0 locks (53 minutes)	26 miles, 4¼ furlongs, 16 locks (11 hours, 4 minutes)
<p>The Boat Inn (Stoke Bruerne) </p> <p>Facilities: water point</p>	a few yards, 0 locks (< 1 minute)	2 miles, 7½ furlongs, 0 locks (54 minutes)	26 miles, 4¼ furlongs, 16 locks (11 hours, 4 minutes)
<p>Stoke Bruerne and Waterways Museum </p>	a few yards, 0 locks (< 1 minute)	2 miles, 7½ furlongs, 0 locks (54 minutes)	26 miles, 4¼ furlongs, 16 locks (11 hours, 4 minutes)
<p>Spice of Bruerne Indian restaurant</p>	a few yards, 0 locks (< 1 minute)	2 miles, 7½ furlongs, 0 locks (54 minutes)	26 miles, 4¼ furlongs, 16 locks (11 hours, 5 minutes)
<p>Stoke Bruerne Top Lock No 14 [see navigational note 3 below] This is a bridge which takes pedestrian traffic over the canal.</p>	a few yards, 0 locks (< 1 minute)	2 miles, 7¾ furlongs, 0 locks (54 minutes)	26 miles, 4½ furlongs, 16 locks (11 hours, 5 minutes)
<p>Stoke Bruerne Bridge No 53 This is a bridge which takes a minor road over the canal.</p>	¼ furlongs, 1 lock (15 minutes)	2 miles, 7¾ furlongs, 1 locks (1 hour, 10 minutes)	26 miles, 4¾ furlongs, 17 locks (11 hours, 20 minutes)
<p>The Navigation PH (Stoke Bruerne)</p>	¼ furlongs, 0 locks (< 1 minute)	3 miles, 1 locks (1 hour, 10 minutes)	26 miles, 4¾ furlongs, 17 locks (11 hours, 21 minutes)
<p>Stoke Bruerne Lock No 15</p>	½ furlongs, 0 locks (< 1 minute)	3 miles, ½ furlongs, 1 locks (1 hour, 11 minutes)	26 miles, 5¼ furlongs, 17 locks (11 hours, 22 minutes)
<p>Stoke Bruerne Coal Pits Nature Reserve</p>	¾ furlongs, 1 lock (16 minutes)	3 miles, 1¼ furlongs, 2 locks (1 hour, 28 minutes)	26 miles, 6 furlongs, 18 locks (11 hours, 38 minutes)
<p>Stoke Bruerne Visitor Moorings (between Locks) Apr-Oct 7 days / Nov-Mar 14 days mooring, each extra day £25. Max. 14 days per month in Stoke Bruerne.</p>	¼ furlongs, 0 locks (< 1 minute)	3 miles, 1½ furlongs, 2 locks (1 hour, 28 minutes)	26 miles, 6¼ furlongs, 18 locks (11 hours, 39 minutes)
<p>Stoke Bruerne Lock No 16</p>	1½ furlongs, 0 locks (3 minutes)	3 miles, 3 furlongs, 2 locks (1 hour, 32 minutes)	26 miles, 7¾ furlongs, 18 locks (11 hours, 43 minutes)
<p>Stoke Bruerne Lock No 17</p>	½ furlongs, 1 lock (16 minutes)	3 miles, 3½ furlongs, 3 locks (1 hour, 48 minutes)	27 miles, ¼ furlongs, 19 locks (11 hours, 59 minutes)
<p>Stoke Bruerne Lock No 18</p>	½ furlongs, 1 lock (16 minutes)	3 miles, 4 furlongs, 4 locks (2 hours, 4 minutes)	27 miles, ¾ furlongs, 20 locks (12 hours, 15 minutes)
<p>Stratford Road Bridge No 54 Also known as 'Steven's Bridge' This is a bridge which takes a major road over the canal.</p>	¼ furlongs, 1 lock (15 minutes)	3 miles, 4¼ furlongs, 5 locks (2 hours, 20 minutes)	27 miles, 1 furlong, 21 locks (12 hours, 30 minutes)
<p>Stoke Bruerne Slipway</p>	½ furlongs, 0 locks (1 minute)	3 miles, 4¾ furlongs, 5 locks (2 hours, 21 minutes)	27 miles, 1½ furlongs, 21 locks (12 hours, 32 minutes)
<p>Stoke Bruerne Lock No 19</p>	¼ furlongs, 0 locks (< 1 minute)	3 miles, 5 furlongs, 5 locks (2 hours, 21 minutes)	27 miles, 1¾ furlongs, 21 locks (12 hours, 32 minutes)
<p>Stoke Bruerne Bottom Lock No 20 </p> <p>Facilities: water point</p>	¾ furlongs, 1 lock (16 minutes)	3 miles, 5¾ furlongs, 6 locks (2 hours, 38 minutes)	27 miles, 2½ furlongs, 22 locks (12 hours, 49 minutes)
<p>Stoke Bruerne Changeling Bridge No 54A This is a bridge which takes pedestrian traffic over the canal.</p>	a few yards, 1 lock (15 minutes)	3 miles, 5¾ furlongs, 7 locks (2 hours, 53 minutes)	27 miles, 2½ furlongs, 23 locks (13 hours, 4 minutes)
<p>Stoke Bruerne Services </p> <p>Also known as 'Stoke Bruerne Sanitary Station' Facilities: chemical toilet disposal, rubbish disposal, toilets and water point</p>	¼ furlongs, 0 locks (< 1 minute)	3 miles, 6 furlongs, 7 locks (2 hours, 54 minutes)	27 miles, 2¾ furlongs, 23 locks (13 hours, 5 minutes)
<p>Towpath Footbridge No 54B</p>	½ furlongs, 0 locks (< 1 minute)	3 miles, 6½ furlongs, 7 locks (2 hours, 55 minutes)	27 miles, 3¼ furlongs, 23 locks (13 hours, 6 minutes)



River Tove Junction	a few yards, 0 locks (< 1 minute)	3 miles, 6½ furlongs, 7 locks (2 hours, 55 minutes)	27 miles, 3¼ furlongs, 23 locks (13 hours, 6 minutes)
Stoke Bruerne Moorings (below Locks)	½ furlongs, 0 locks (1 minute)	3 miles, 7 furlongs, 7 locks (2 hours, 56 minutes)	27 miles, 3¾ furlongs, 23 locks (13 hours, 7 minutes)
River Tove Weir	½ furlongs, 0 locks (1 minute)	3 miles, 7¾ furlongs, 7 locks (2 hours, 58 minutes)	27 miles, 4½ furlongs, 23 locks (13 hours, 8 minutes)
Site of Bridge No 55 This is the site of a bridge, the canal may be narrow as a consequence.	2½ furlongs, 0 locks (5 minutes)	4 miles, 2 furlongs, 7 locks (3 hours, 3 minutes)	27 miles, 6¾ furlongs, 23 locks (13 hours, 14 minutes)
Milepost - Braunston 22 Miles	2¾ furlongs, 0 locks (6 minutes)	4 miles, 4¾ furlongs, 7 locks (3 hours, 10 minutes)	28 miles, 1¾ furlongs, 23 locks (13 hours, 20 minutes)
Bozenham Bridge No 56 This is a bridge which takes a track over the canal.	½ furlongs, 0 locks (1 minute)	4 miles, 5½ furlongs, 7 locks (3 hours, 11 minutes)	28 miles, 2¼ furlongs, 23 locks (13 hours, 22 minutes)
Grafton Regis Bridge No 57 Grafton Regis half a mile southwest This is a bridge which takes a minor road over the canal.	4¼ furlongs, 0 locks (10 minutes)	5 miles, 1¾ furlongs, 7 locks (3 hours, 21 minutes)	28 miles, 6½ furlongs, 23 locks (13 hours, 32 minutes)
Milepost - Braunston 23 Miles	3 furlongs, 0 locks (6 minutes)	5 miles, 4¾ furlongs, 7 locks (3 hours, 28 minutes)	29 miles, 1½ furlongs, 23 locks (13 hours, 39 minutes)
Grafton Overflow Weir	¼ furlongs, 0 locks (< 1 minute)	5 miles, 5 furlongs, 7 locks (3 hours, 28 minutes)	29 miles, 1¾ furlongs, 23 locks (13 hours, 39 minutes)
Fessey Bridge No 58 This is a bridge which takes a track over the canal.	2¼ furlongs, 0 locks (5 minutes)	5 miles, 7¼ furlongs, 7 locks (3 hours, 33 minutes)	29 miles, 4 furlongs, 23 locks (13 hours, 44 minutes)
Bridge No 59 (Grand Junction Canal) This is a bridge which takes a track over the canal.	2¼ furlongs, 0 locks (5 minutes)	6 miles, 1½ furlongs, 7 locks (3 hours, 39 minutes)	29 miles, 6¼ furlongs, 23 locks (13 hours, 49 minutes)
Kingfisher Marina Also known as 'Yardley Marina'	2½ furlongs, 0 locks (5 minutes)	6 miles, 4 furlongs, 7 locks (3 hours, 45 minutes)	30 miles, ¾ furlongs, 23 locks (13 hours, 55 minutes)
Yardley Wharf Also known as 'Baxter's Boatyard' Facilities: diesel for sale, gas for sale, coal for sale and boatyard pump-out	¼ furlongs, 0 locks (< 1 minute)	6 miles, 4¾ furlongs, 7 locks (3 hours, 45 minutes)	30 miles, 1 furlong, 23 locks (13 hours, 56 minutes)
Yardley Bridge No 60 Braunston 24 miles. Yardley Gobion half a mile south This is a bridge which takes a track over the canal.	¼ furlongs, 0 locks (< 1 minute)	6 miles, 4½ furlongs, 7 locks (3 hours, 46 minutes)	30 miles, 1¼ furlongs, 23 locks (13 hours, 56 minutes)
Flat Top Bridge No 61 This is a bridge which takes a track over the canal.	1¾ furlongs, 0 locks (4 minutes)	6 miles, 6¼ furlongs, 7 locks (3 hours, 50 minutes)	30 miles, 3¼ furlongs, 23 locks (14 hours, 1 minute)
Haines Bridge No 62 This is a bridge which takes a track over the canal.	2½ furlongs, 0 locks (5 minutes)	7 miles, ¾ furlongs, 7 locks (3 hours, 56 minutes)	30 miles, 5½ furlongs, 23 locks (14 hours, 6 minutes)
Milepost - Braunston 25 Miles	3¾ furlongs, 0 locks (8 minutes)	7 miles, 4½ furlongs, 7 locks (4 hours, 4 minutes)	31 miles, 1¼ furlongs, 23 locks (14 hours, 15 minutes)
Isworth Farm Bridge No 63 This is a bridge which takes a track over the canal.	¼ furlongs, 0 locks (< 1 minute)	7 miles, 4½ furlongs, 7 locks (4 hours, 4 minutes)	31 miles, 1¼ furlongs, 23 locks (14 hours, 15 minutes)
Thrupp Wharf Marina Site of Castlethorpe Wharf	6½ furlongs, 0 locks (14 minutes)	8 miles, 3 furlongs, 7 locks (4 hours, 19 minutes)	31 miles, 7¾ furlongs, 23 locks (14 hours, 30 minutes)
The Navigation PH (Castlethorpe)	¼ furlongs, 0 locks (< 1 minute)	8 miles, 3¼ furlongs, 7 locks (4 hours, 20 minutes)	32 miles, 23 locks (14 hours, 31 minutes)



Castlethorpe Wharf Bridge No 64
 Castlethorpe village is three-quarters of a mile north east.
 This is a bridge which takes a minor road over the canal.

¼ furlongs, 0 locks (< 1 minute)

8 miles, 3½ furlongs, 7 locks (4 hours, 20 minutes)

32 miles, ¼ furlongs, 23 locks (14 hours, 31 minutes)

Taverners Boat Club
 Private moorings

¼ furlongs, 0 locks (< 1 minute)

8 miles, 3½ furlongs, 7 locks (4 hours, 21 minutes)

32 miles, ½ furlongs, 23 locks (14 hours, 31 minutes)

Cosgrove Bridge No 65
 Also known as 'Solomon's Bridge', 'Cosgrove Ornamental Bridge No 65'
 This is a bridge which takes a minor road over the canal.

5½ furlongs, 0 locks (12 minutes)

9 miles, 1 furlong, 7 locks (4 hours, 33 minutes)

32 miles, 5¾ furlongs, 23 locks (14 hours, 44 minutes)

The Barley Mow PH (Cosgrove)

1 furlong, 0 locks (2 minutes)

9 miles, 2 furlongs, 7 locks (4 hours, 35 minutes)

32 miles, 6¾ furlongs, 23 locks (14 hours, 46 minutes)

Boat Horse Tunnel
 The tunnel is between The Stocks and Main Street (more info in Extra Information).
 Also known as 'The Stocks Aqueduct'
 This is a small aqueduct or underbridge which takes a road under the canal.

a few yards, 0 locks (< 1 minute)

9 miles, 2 furlongs, 7 locks (4 hours, 35 minutes)

32 miles, 6¾ furlongs, 23 locks (14 hours, 46 minutes)

Cosgrove Visitor Moorings (horse tunnel end)

¼ furlongs, 0 locks (< 1 minute)

9 miles, 2¼ furlongs, 7 locks (4 hours, 36 minutes)

32 miles, 7 furlongs, 23 locks (14 hours, 47 minutes)

Cosgrove Sanitary Station
 Also known as 'Cosgrove Services'
 Facilities: chemical toilet disposal, rubbish disposal, toilets and water point

1¼ furlongs, 0 locks (2 minutes)

9 miles, 3¼ furlongs, 7 locks (4 hours, 38 minutes)

33 miles, ¼ furlongs, 23 locks (14 hours, 49 minutes)

Cosgrove Double Pipe Bridge
 This is a bridge which takes a pipe over the canal.

½ furlongs, 0 locks (< 1 minute)

9 miles, 3¾ furlongs, 7 locks (4 hours, 39 minutes)

33 miles, ½ furlongs, 23 locks (14 hours, 50 minutes)

Cosgrove Single Pipe Bridge
 This is a bridge which takes a pipe over the canal.

¼ furlongs, 0 locks (< 1 minute)

9 miles, 4 furlongs, 7 locks (4 hours, 40 minutes)

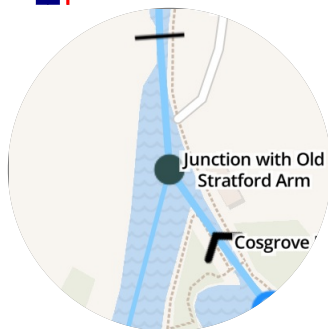
33 miles, ¾ furlongs, 23 locks (14 hours, 50 minutes)

Junction with Old Stratford Arm

½ furlongs, 0 locks (< 1 minute)

9 miles, 4¼ furlongs, 7 locks (4 hours, 41 minutes)

33 miles, 1 furlong, 23 locks (14 hours, 51 minutes)



Remain on Grand Union Canal (Grand Junction Canal - Main Line - Gayton to Brentford)



Cosgrove Lock No 21
 Also known as 'Talbot's Lock'

¼ furlongs, 0 locks (< 1 minute)

9 miles, 4½ furlongs, 7 locks (4 hours, 41 minutes)

33 miles, 1¼ furlongs, 23 locks (14 hours, 52 minutes)

Winding Hole below Cosgrove Lock
 Facilities: water point

¼ furlongs, 1 lock (15 minutes)

9 miles, 4½ furlongs, 8 locks (4 hours, 56 minutes)

33 miles, 1½ furlongs, 24 locks (15 hours, 7 minutes)

Milepost - Braunston 27 Miles

¼ furlongs, 0 locks (< 1 minute)

9 miles, 4¾ furlongs, 8 locks (4 hours, 57 minutes)

33 miles, 1½ furlongs, 24 locks (15 hours, 7 minutes)

Cosgrove Visitor Moorings
 14 day moorings

¼ furlongs, 0 locks (< 1 minute)

9 miles, 5 furlongs, 8 locks (4 hours, 58 minutes)

33 miles, 2 furlongs, 24 locks (15 hours, 8 minutes)

Wolverton Aqueduct
 Also known as 'Great Ouse Aqueduct, Iron Trunk & Cosgrove'
 This is a small aqueduct or underbridge which takes a river under the canal.

2¼ furlongs, 0 locks (5 minutes)

9 miles, 7½ furlongs, 8 locks (5 hours, 3 minutes)

33 miles, 4¼ furlongs, 24 locks (15 hours, 14 minutes)

Site of Bridge No 67
 This is the site of a bridge, the canal may be narrow as a consequence.

2 furlongs, 0 locks (4 minutes)

10 miles, 1½ furlongs, 8 locks (5 hours, 7 minutes)

33 miles, 6¼ furlongs, 24 locks (15 hours, 18 minutes)

Daily running total

Total

FOURTH FULL DAY OF TRIP



You will be travelling from Site of Bridge No 67 to Soulbury Bottom Lock No 24 on Grand Union Canal (Grand Junction Canal - Main Line - Gayton to Brentford), which is 14 miles, 3½ furlongs and 2 locks of broad canals. Today's journey involves 4 small aqueducts or underbridges.



Grand Union Canal (Grand Junction Canal - Main Line - Gayton to Brentford)



Galleon Wharf
Also known as 'Old Wolverton Wharf'

¾ furlongs, 0 locks (1 minute)

Daily running total
¾ furlongs, 0 locks (1 minute)

Total
33 miles, 7 furlongs, 24 locks (15 hours, 20 minutes)

The Galleon PH

½ furlongs, 0 locks (1 minute)

1¼ furlongs, 0 locks (3 minutes)

33 miles, 7½ furlongs, 24 locks (15 hours, 21 minutes)

Galleon Bridge No 68
Old Wolverton. Also known as 'Old Wolverton'
This is a bridge which takes a minor road over the canal.

a few yards, 0 locks (< 1 minute)

1½ furlongs, 0 locks (3 minutes)

33 miles, 7¾ furlongs, 24 locks (15 hours, 22 minutes)

Milepost - Braunston 28 Miles

1 furlong, 0 locks (2 minutes)

2½ furlongs, 0 locks (5 minutes)

34 miles, ¾ furlongs, 24 locks (15 hours, 24 minutes)

Bridge No 69 (Grand Junction Canal)
This is a bridge which takes a track over the canal.

a few yards, 0 locks (< 1 minute)

2½ furlongs, 0 locks (5 minutes)

34 miles, ¾ furlongs, 24 locks (15 hours, 24 minutes)

Railway Bridge No 69A (disused)
This is a bridge which takes a disused railway over the canal.

5¼ furlongs, 0 locks (11 minutes)

7¾ furlongs, 0 locks (17 minutes)

34 miles, 5¾ furlongs, 24 locks (15 hours, 36 minutes)

Railway Bridge No 70 (disused)
This is a bridge which takes a disused railway over the canal.

¼ furlongs, 0 locks (< 1 minute)

7¾ furlongs, 0 locks (18 minutes)

34 miles, 6 furlongs, 24 locks (15 hours, 36 minutes)

Wolverton Road Bridge No 70A
Bridge connects a warehouse and new housing development
This is a bridge which takes a minor road over the canal.

a few yards, 0 locks (< 1 minute)

8 furlongs, 0 locks (18 minutes)

34 miles, 6 furlongs, 24 locks (15 hours, 36 minutes)

Bates Footbridge No 70B
Footbridge connects two new housing developments
This is a bridge which takes pedestrian traffic over the canal.

¾ furlongs, 0 locks (1 minute)

1 mile, ½ furlongs, 0 locks (19 minutes)

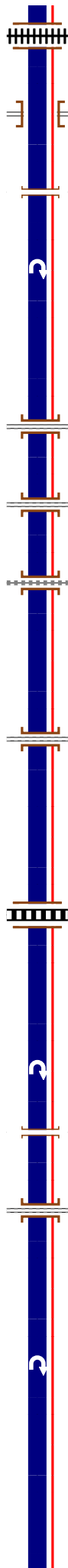
34 miles, 6¾ furlongs, 24 locks (15 hours, 38 minutes)





















Wolverton Bridge No 71
Wolverton Station by canal
This is a bridge which takes a minor road over the canal.

¼ furlongs, 0 locks (< 1 minute)

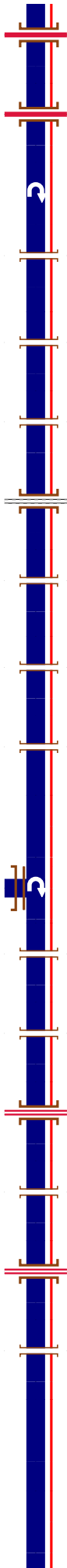
1 mile, ¾ furlongs, 0 locks (20 minutes)




34 miles, 7 furlongs, 24 locks (15 hours, 39 minutes)




 Wolverton Railway Bridge No 71A This is a bridge which takes a railway over the canal.	1¾ furlongs, 0 locks (3 minutes)	1 mile, 2½ furlongs, 0 locks (24 minutes)	35 miles, ¾ furlongs, 24 locks (15 hours, 43 minutes)
 New Bradwell Aqueduct Crosses Grafton Street. Also known as 'V6 Aqueduct' This is a small aqueduct or underbridge which takes a road under the canal.	4 furlongs, 0 locks (9 minutes)	1 mile, 6½ furlongs, 0 locks (33 minutes)	35 miles, 4¾ furlongs, 24 locks (15 hours, 52 minutes)
 New Bradwell Footbridge No 71B This is a bridge which takes pedestrian traffic over the canal.	½ furlongs, 0 locks (1 minute)	1 mile, 7 furlongs, 0 locks (34 minutes)	35 miles, 5¼ furlongs, 24 locks (15 hours, 53 minutes)
 New Bradwell Winding Hole	¼ furlongs, 0 locks (< 1 minute)	1 mile, 7 furlongs, 0 locks (34 minutes)	35 miles, 5¼ furlongs, 24 locks (15 hours, 53 minutes)
 The New Inn (New Bradwell)	1¼ furlongs, 0 locks (2 minutes)	2 miles, ¼ furlongs, 0 locks (37 minutes)	35 miles, 6½ furlongs, 24 locks (15 hours, 56 minutes)
 Bradwell Bridge No 72 New Bradwell This is a bridge which takes a minor road over the canal.	a few yards, 0 locks (< 1 minute)	2 miles, ½ furlongs, 0 locks (37 minutes)	35 miles, 6¾ furlongs, 24 locks (15 hours, 56 minutes)
 Newport Pagnell Road Bridge No 74 This is a bridge which takes a minor road over the canal.	3½ furlongs, 0 locks (8 minutes)	2 miles, 4 furlongs, 0 locks (46 minutes)	36 miles, 2¼ furlongs, 24 locks (16 hours, 5 minutes)
 Stantonbury Bridge No 75	5 furlongs, 0 locks (11 minutes)	3 miles, 1¼ furlongs, 0 locks (58 minutes)	36 miles, 7¼ furlongs, 24 locks (16 hours, 16 minutes)
 Stantonbury Wharf	3¾ furlongs, 0 locks (8 minutes)	3 miles, 5 furlongs, 0 locks (1 hour, 6 minutes)	37 miles, 3¼ furlongs, 24 locks (16 hours, 25 minutes)
 Newport Pagnell Road Bridge No 76	¼ furlongs, 0 locks (< 1 minute)	3 miles, 5¼ furlongs, 0 locks (1 hour, 7 minutes)	37 miles, 3½ furlongs, 24 locks (16 hours, 26 minutes)
 The Black Horse PH (Great Linford)	¼ furlongs, 0 locks (< 1 minute)	3 miles, 5½ furlongs, 0 locks (1 hour, 7 minutes)	37 miles, 3¾ furlongs, 24 locks (16 hours, 26 minutes)
 Great Linford Railway Bridge No 76A (disused) This is a bridge which takes a disused railway over the canal.	¾ furlongs, 0 locks (1 minute)	3 miles, 6¼ furlongs, 0 locks (1 hour, 9 minutes)	37 miles, 4½ furlongs, 24 locks (16 hours, 28 minutes)
 Linford Manor Park Visitor Mooring 48 hour mooring	2½ furlongs, 0 locks (5 minutes)	4 miles, ¾ furlongs, 0 locks (1 hour, 15 minutes)	37 miles, 6¾ furlongs, 24 locks (16 hours, 34 minutes)
 Linford Winding Hole	1 furlong, 0 locks (2 minutes)	4 miles, 1¼ furlongs, 0 locks (1 hour, 17 minutes)	38 miles, 24 locks (16 hours, 36 minutes)
 Linford Footbridge No 76B This is a bridge which takes pedestrian traffic over the canal.	¼ furlongs, 0 locks (< 1 minute)	4 miles, 2 furlongs, 0 locks (1 hour, 18 minutes)	38 miles, ¼ furlongs, 24 locks (16 hours, 37 minutes)
 Linford Wharf Bridge No 77 Great Linford, former junction with the Newport Pagnell Canal This is a bridge which takes a minor road over the canal.	a few yards, 0 locks (< 1 minute)	4 miles, 2 furlongs, 0 locks (1 hour, 18 minutes)	38 miles, ¼ furlongs, 24 locks (16 hours, 37 minutes)
 Linford Wharf	¼ furlongs, 0 locks (< 1 minute)	4 miles, 2¼ furlongs, 0 locks (1 hour, 18 minutes)	38 miles, ½ furlongs, 24 locks (16 hours, 37 minutes)
 Linford Wharf Winding Hole	a few yards, 0 locks (< 1 minute)	4 miles, 2¼ furlongs, 0 locks (1 hour, 19 minutes)	38 miles, ½ furlongs, 24 locks (16 hours, 37 minutes)
 Giffard Park Moorings 7 day moorings	2¼ furlongs, 0 locks (5 minutes)	4 miles, 4½ furlongs, 0 locks (1 hour, 24 minutes)	38 miles, 2½ furlongs, 24 locks (16 hours, 42 minutes)
 Giffard Park Sanitary Station Also known as 'Giffard Park Services' Facilities: chemical toilet disposal, rubbish disposal, toilets and water point	½ furlongs, 0 locks (1 minute)	4 miles, 4¾ furlongs, 0 locks (1 hour, 25 minutes)	38 miles, 3 furlongs, 24 locks (16 hours, 43 minutes)


	The Giffard Park PH	¼ furlongs, 0 locks (< 1 minute)	4 miles, 5 furlongs, 0 locks (1 hour, 25 minutes)	38 miles, 3¼ furlongs, 24 locks (16 hours, 44 minutes)
	Linford Bridge No 78 This is a bridge which takes pedestrian traffic over the canal.	¼ furlongs, 0 locks (< 1 minute)	4 miles, 5¼ furlongs, 0 locks (1 hour, 25 minutes)	38 miles, 3½ furlongs, 24 locks (16 hours, 44 minutes)
	Bridge No 78B (Grand Junction Canal) This is a bridge which takes pedestrian traffic over the canal.	2½ furlongs, 0 locks (5 minutes)	4 miles, 7¾ furlongs, 0 locks (1 hour, 31 minutes)	38 miles, 6 furlongs, 24 locks (16 hours, 50 minutes)
	Willen Lane Bridge No 79 Also known as 'Brickyard Bridge' This is a bridge which takes a minor road over the canal.	1¼ furlongs, 0 locks (2 minutes)	5 miles, 1 furlong, 0 locks (1 hour, 34 minutes)	38 miles, 7¼ furlongs, 24 locks (16 hours, 53 minutes)
	Lionhearts Cruising Club	½ furlongs, 0 locks (1 minute)	5 miles, 1½ furlongs, 0 locks (1 hour, 35 minutes)	38 miles, 7¾ furlongs, 24 locks (16 hours, 54 minutes)
	Monks Way Bridge No 79A This is a bridge which takes a dual carriageway over the canal.	¾ furlongs, 0 locks (1 minute)	5 miles, 2¼ furlongs, 0 locks (1 hour, 37 minutes)	39 miles, ½ furlongs, 24 locks (16 hours, 56 minutes)
	Milepost - Braunston 33 Miles	¼ furlongs, 0 locks (< 1 minute)	5 miles, 2¼ furlongs, 0 locks (1 hour, 37 minutes)	39 miles, ½ furlongs, 24 locks (16 hours, 56 minutes)
	Redway Bridge No 79B This is a bridge which takes pedestrian traffic over the canal.	¼ furlongs, 0 locks (< 1 minute)	5 miles, 2½ furlongs, 0 locks (1 hour, 38 minutes)	39 miles, ¾ furlongs, 24 locks (16 hours, 56 minutes)
	Redway Bridge No 79C This is a bridge which takes pedestrian traffic over the canal.	1½ furlongs, 0 locks (3 minutes)	5 miles, 4 furlongs, 0 locks (1 hour, 41 minutes)	39 miles, 2¼ furlongs, 24 locks (17 hours)
	Carolus Creek Private moorings. Also known as 'Pennyland Boat Basin'	1 furlong, 0 locks (2 minutes)	5 miles, 5 furlongs, 0 locks (1 hour, 44 minutes)	39 miles, 3¼ furlongs, 24 locks (17 hours, 2 minutes)
	Dansteed Way Bridge No 80 This is a bridge which takes a minor road over the canal.	¼ furlongs, 0 locks (< 1 minute)	5 miles, 5½ furlongs, 0 locks (1 hour, 44 minutes)	39 miles, 3½ furlongs, 24 locks (17 hours, 3 minutes)
	Redway Bridge No 80A This is a bridge which takes pedestrian traffic over the canal.	1¾ furlongs, 0 locks (4 minutes)	5 miles, 7¼ furlongs, 0 locks (1 hour, 48 minutes)	39 miles, 5½ furlongs, 24 locks (17 hours, 7 minutes)
	Willen Bridge No 81 Willen village half a mile northeast This is a bridge which takes pedestrian traffic over the canal.	1¼ furlongs, 0 locks (2 minutes)	6 miles, ½ furlongs, 0 locks (1 hour, 51 minutes)	39 miles, 6¾ furlongs, 24 locks (17 hours, 10 minutes)
	Portway Bridge No 81A This is a bridge which takes a dual carriageway over the canal.	3 furlongs, 0 locks (6 minutes)	6 miles, ¾ furlongs, 0 locks (1 hour, 58 minutes)	40 miles, 1½ furlongs, 24 locks (17 hours, 17 minutes)
	Campbell Park Visitor Moorings	1¾ furlongs, 0 locks (3 minutes)	6 miles, 5 furlongs, 0 locks (2 hours, 2 minutes)	40 miles, 3¼ furlongs, 24 locks (17 hours, 21 minutes)
	Campbell Park Bridge No 81B This is a bridge which takes pedestrian traffic over the canal.	¾ furlongs, 0 locks (1 minute)	6 miles, 5¾ furlongs, 0 locks (2 hours, 4 minutes)	40 miles, 4 furlongs, 24 locks (17 hours, 22 minutes)
	Blue Bridge No 82 This is a bridge which takes pedestrian traffic over the canal.	¾ furlongs, 0 locks (1 minute)	6 miles, 6¾ furlongs, 0 locks (2 hours, 6 minutes)	40 miles, 5 furlongs, 24 locks (17 hours, 24 minutes)
	Blue Bridge Winding Hole	¼ furlongs, 0 locks (< 1 minute)	6 miles, 7 furlongs, 0 locks (2 hours, 6 minutes)	40 miles, 5¼ furlongs, 24 locks (17 hours, 25 minutes)
	Campbell Wharf Marina Footbridge This is a bridge which takes pedestrian traffic over the canal.	½ furlongs, 0 locks (1 minute)	6 miles, 7½ furlongs, 0 locks (2 hours, 8 minutes)	40 miles, 5¾ furlongs, 24 locks (17 hours, 26 minutes)
	Campbell Wharf Marina Permanent and visitor moorings Facilities: diesel for sale, gas for sale, coal for sale, boatyard pump-out and electric hook up	a few yards, 0 locks (< 1 minute)	6 miles, 7½ furlongs, 0 locks (2 hours, 8 minutes)	40 miles, 5¾ furlongs, 24 locks (17 hours, 27 minutes)







Childs Way New Bridge No 82A Proposed junction for Bedford and Milton Keynes Waterway This is a bridge which takes a major road over the canal.	1¼ furlongs, 0 locks (2 minutes)	7 miles, ¾ furlongs, 0 locks (2 hours, 11 minutes)	40 miles, 7 furlongs, 24 locks (17 hours, 29 minutes)
Childs Way New Bridge No 82B This is a bridge which takes a major road over the canal.	¼ furlongs, 0 locks (< 1 minute)	7 miles, 1 furlong, 0 locks (2 hours, 11 minutes)	40 miles, 7¼ furlongs, 24 locks (17 hours, 30 minutes)
Little Woolstone Winding Hole	1 furlong, 0 locks (2 minutes)	7 miles, 2 furlongs, 0 locks (2 hours, 13 minutes)	41 miles, 24 locks (17 hours, 32 minutes)
Little Woolstone Bridge No 83 Little Woolstone a quarter of a mile east. Also known as 'Little Woolstone', 'Redway Bridge No 83' This is a bridge which takes pedestrian traffic over the canal.	¼ furlongs, 0 locks (< 1 minute)	7 miles, 2 furlongs, 0 locks (2 hours, 13 minutes)	41 miles, ¼ furlongs, 24 locks (17 hours, 32 minutes)
Great Woolstone Bridge No 84 This is a bridge which takes pedestrian traffic over the canal.	1½ furlongs, 0 locks (3 minutes)	7 miles, 3½ furlongs, 0 locks (2 hours, 17 minutes)	41 miles, 1¾ furlongs, 24 locks (17 hours, 35 minutes)
Bridge No 85 (Grand Junction Canal) This is a bridge which takes pedestrian traffic over the canal.	¾ furlongs, 0 locks (1 minute)	7 miles, 4¼ furlongs, 0 locks (2 hours, 19 minutes)	41 miles, 2½ furlongs, 24 locks (17 hours, 37 minutes)
Chaffron Way Bridge No 85A This is a bridge which takes a minor road over the canal.	1¼ furlongs, 0 locks (2 minutes)	7 miles, 5½ furlongs, 0 locks (2 hours, 22 minutes)	41 miles, 3¾ furlongs, 24 locks (17 hours, 40 minutes)
Bridge No 86 (Grand Junction Canal) This is a bridge which takes pedestrian traffic over the canal.	1 furlong, 0 locks (2 minutes)	7 miles, 6½ furlongs, 0 locks (2 hours, 24 minutes)	41 miles, 4¾ furlongs, 24 locks (17 hours, 43 minutes)
Woughton on the Green Bridge No 87 This is a bridge which takes pedestrian traffic over the canal.	1¼ furlongs, 0 locks (2 minutes)	7 miles, 8 furlongs, 0 locks (2 hours, 27 minutes)	41 miles, 6 furlongs, 24 locks (17 hours, 46 minutes)
Peartree Bridge No 88  Facilities: water point This is a bridge which takes pedestrian traffic over the canal.	1¼ furlongs, 0 locks (3 minutes)	8 miles, 1¼ furlongs, 0 locks (2 hours, 30 minutes)	41 miles, 7½ furlongs, 24 locks (17 hours, 49 minutes)
The Peartree Bridge Inn  Crown Carveries	½ furlongs, 0 locks (1 minute)	8 miles, 1¼ furlongs, 0 locks (2 hours, 31 minutes)	42 miles, 24 locks (17 hours, 50 minutes)
Milton Keynes Marina  Also known as 'Peartree Marina' Facilities: diesel for sale, gas for sale, coal for sale and boatyard pump-out	¼ furlongs, 0 locks (< 1 minute)	8 miles, 1¼ furlongs, 0 locks (2 hours, 32 minutes)	42 miles, 24 locks (17 hours, 50 minutes)
The Green Bridge No 89 This is a bridge which takes pedestrian traffic over the canal.	½ furlongs, 0 locks (1 minute)	8 miles, 2¼ furlongs, 0 locks (2 hours, 33 minutes)	42 miles, ½ furlongs, 24 locks (17 hours, 51 minutes)
Bridge No 90 (Grand Junction Canal) This is a bridge which takes pedestrian traffic over the canal.	1½ furlongs, 0 locks (3 minutes)	8 miles, 3¾ furlongs, 0 locks (2 hours, 36 minutes)	42 miles, 2 furlongs, 24 locks (17 hours, 55 minutes)
Standing Way Bridge No 90A A421 This is a bridge which takes a dual carriageway over the canal.	¼ furlongs, 0 locks (< 1 minute)	8 miles, 4 furlongs, 0 locks (2 hours, 37 minutes)	42 miles, 2¼ furlongs, 24 locks (17 hours, 55 minutes)
Tinkers Bridge No 90B This is a bridge which takes pedestrian traffic over the canal.	1¼ furlongs, 0 locks (2 minutes)	8 miles, 5¼ furlongs, 0 locks (2 hours, 39 minutes)	42 miles, 3½ furlongs, 24 locks (17 hours, 58 minutes)
Grovelway Bridge No 90C This is a bridge which takes a dual carriageway over the canal.	2½ furlongs, 0 locks (5 minutes)	8 miles, 7¾ furlongs, 0 locks (2 hours, 45 minutes)	42 miles, 6 furlongs, 24 locks (18 hours, 4 minutes)
Bowlers Bridge No 91 This is a bridge which takes pedestrian traffic over the canal.	¼ furlongs, 0 locks (< 1 minute)	9 miles, 0 locks (2 hours, 46 minutes)	42 miles, 6¾ furlongs, 24 locks (18 hours, 5 minutes)
Milepost - Braunston 37 Miles	½ furlongs, 0 locks (1 minute)	9 miles, ½ furlongs, 0 locks (2 hours, 47 minutes)	42 miles, 6¾ furlongs, 24 locks (18 hours, 6 minutes)
The Plough PH (Milton Keynes)	¼ furlongs, 0 locks (< 1 minute)	9 miles, ¾ furlongs, 0 locks (2 hours, 47 minutes)	42 miles, 7 furlongs, 24 locks (18 hours, 6 minutes)



Simpson Cattle Creep This is a small aqueduct or underbridge which takes pedestrian traffic under the canal.	1 furlong, 0 locks (2 minutes)	9 miles, 1¼ furlongs, 0 locks (2 hours, 50 minutes)	43 miles, 24 locks (18 hours, 9 minutes)
Simpson Aqueduct This is a small aqueduct or underbridge which takes a stream under the canal.	a few yards, 0 locks (< 1 minute)	9 miles, 1¼ furlongs, 0 locks (2 hours, 50 minutes)	43 miles, 24 locks (18 hours, 9 minutes)
Simpson Bridge No 92 With pipe bridge alongside This is a bridge which takes pedestrian traffic over the canal.	1¼ furlongs, 0 locks (4 minutes)	9 miles, 3¾ furlongs, 0 locks (2 hours, 54 minutes)	43 miles, 1¼ furlongs, 24 locks (18 hours, 13 minutes)
Simpson Road Bridge No 92A This is a bridge which takes a dual carriageway over the canal.	½ furlongs, 0 locks (1 minute)	9 miles, 4¾ furlongs, 0 locks (2 hours, 55 minutes)	43 miles, 2½ furlongs, 24 locks (18 hours, 14 minutes)
Bridge No 93 (Grand Junction Canal) This is a bridge which takes pedestrian traffic over the canal.	1 furlong, 0 locks (2 minutes)	9 miles, 5¼ furlongs, 0 locks (2 hours, 58 minutes)	43 miles, 3½ furlongs, 24 locks (18 hours, 17 minutes)
Bletcham Way Bridge No 93A This is a bridge which takes a minor road over the canal.	2 furlongs, 0 locks (4 minutes)	9 miles, 7¼ furlongs, 0 locks (3 hours, 2 minutes)	43 miles, 5½ furlongs, 24 locks (18 hours, 21 minutes)
Skew Bridge No 94 This is a bridge which takes a minor road over the canal.	1¼ furlongs, 0 locks (3 minutes)	10 miles, ½ furlongs, 0 locks (3 hours, 5 minutes)	43 miles, 6¾ furlongs, 24 locks (18 hours, 24 minutes)
Fenny Stratford Visitor Moorings 🚶 Braunston 38 miles	¾ furlongs, 0 locks (1 minute)	10 miles, 1¼ furlongs, 0 locks (3 hours, 7 minutes)	43 miles, 7½ furlongs, 24 locks (18 hours, 26 minutes)
Red Lion PH (Fenny Stratford)	1 furlong, 0 locks (2 minutes)	10 miles, 2¼ furlongs, 0 locks (3 hours, 10 minutes)	44 miles, ½ furlongs, 24 locks (18 hours, 28 minutes)
Fenny Stratford Lock No 22 🚪 Fenny Stratford Wharves. Also known as 'Fenny Stratford Wharves' This is a bridge which takes a track over the canal.	a few yards, 0 locks (< 1 minute)	10 miles, 2½ furlongs, 0 locks (3 hours, 10 minutes)	44 miles, ¾ furlongs, 24 locks (18 hours, 29 minutes)
Fenny Stratford Services 🚲 🗑️ 🚰 Also known as 'Fenny Stratford Sanitary Station' Facilities: chemical toilet disposal, rubbish disposal and water point	¼ furlongs, 1 lock (15 minutes)	10 miles, 2¾ furlongs, 1 locks (3 hours, 25 minutes)	44 miles, 1 furlong, 25 locks (18 hours, 44 minutes)
Fenny Stratford Railway Bridge Line from Bedford to Bletchley This is a bridge which takes a railway over the canal.	a few yards, 0 locks (< 1 minute)	10 miles, 2¾ furlongs, 1 locks (3 hours, 26 minutes)	44 miles, 1 furlong, 25 locks (18 hours, 44 minutes)
Fenny Stratford Pipe Bridge This is a bridge which takes a pipe over the canal.	a few yards, 0 locks (< 1 minute)	10 miles, 2¾ furlongs, 1 locks (3 hours, 26 minutes)	44 miles, 1 furlong, 25 locks (18 hours, 44 minutes)
Watling Street Bridge No 96 Fenny Stratford/Bletchley. Moor here for Bletchley Park This is a bridge which takes a minor road over the canal.	1¼ furlongs, 0 locks (2 minutes)	10 miles, 4 furlongs, 1 locks (3 hours, 29 minutes)	44 miles, 2¼ furlongs, 25 locks (18 hours, 47 minutes)
Fenny Stratford Basin Private moorings	¼ furlongs, 0 locks (< 1 minute)	10 miles, 4½ furlongs, 1 locks (3 hours, 29 minutes)	44 miles, 2¾ furlongs, 25 locks (18 hours, 48 minutes)
Hammonds Bridge No 97 This is a bridge which takes pedestrian traffic over the canal.	2½ furlongs, 0 locks (5 minutes)	10 miles, 6¾ furlongs, 1 locks (3 hours, 35 minutes)	44 miles, 5 furlongs, 25 locks (18 hours, 54 minutes)
Milepost - Braunston 39 Miles	¼ furlongs, 0 locks (< 1 minute)	10 miles, 7 furlongs, 1 locks (3 hours, 35 minutes)	44 miles, 5¼ furlongs, 25 locks (18 hours, 54 minutes)
Pinewood Drive Aqueduct Also known as 'Water Eaton Aqueduct' This is a small aqueduct or underbridge which takes a stream under the canal.	1¾ furlongs, 0 locks (3 minutes)	11 miles, ¾ furlongs, 1 locks (3 hours, 39 minutes)	44 miles, 6¾ furlongs, 25 locks (18 hours, 58 minutes)
Water Eaton Bridge No 98 This is a bridge which takes a minor road over the canal.	1¼ furlongs, 0 locks (3 minutes)	11 miles, 2 furlongs, 1 locks (3 hours, 42 minutes)	45 miles, ¼ furlongs, 25 locks (19 hours, 1 minute)
Water Eaton Winding Hole	¾ furlongs, 0 locks (1 minute)	11 miles, 2¾ furlongs, 1 locks (3 hours, 44 minutes)	45 miles, ¾ furlongs, 25 locks (19 hours, 2 minutes)
Phelps Road Footbridge This is a bridge which takes pedestrian traffic over the canal.	2¼ furlongs, 0 locks (4 minutes)	11 miles, 4¾ furlongs, 1 locks (3 hours, 49 minutes)	45 miles, 3 furlongs, 25 locks (19 hours, 7 minutes)



Milepost - Braunston 40 Miles	2¾ furlongs, 0 locks (6 minutes)	11 miles, 7½ furlongs, 1 locks (3 hours, 55 minutes)	45 miles, 5¾ furlongs, 25 locks (19 hours, 14 minutes)
Willowbridge Bridge No 99 This is a bridge which takes a minor road over the canal.	¾ furlongs, 0 locks (1 minute)	12 miles, ¼ furlongs, 1 locks (3 hours, 57 minutes)	45 miles, 6½ furlongs, 25 locks (19 hours, 15 minutes)
Willowbridge Pipe Bridge This is a bridge which takes a pipe over the canal.	a few yards, 0 locks (< 1 minute)	12 miles, ¼ furlongs, 1 locks (3 hours, 57 minutes)	45 miles, 6½ furlongs, 25 locks (19 hours, 15 minutes)
Willowbridge New Bridge No 99A This is a bridge which takes a major road over the canal.	¼ furlongs, 0 locks (< 1 minute)	12 miles, ½ furlongs, 1 locks (3 hours, 57 minutes)	45 miles, 6¾ furlongs, 25 locks (19 hours, 16 minutes)
Willowbridge Marina  More a boatyard than a marina Facilities: diesel for sale, gas for sale, boater-operated pump-out and water point	¾ furlongs, 0 locks (1 minute)	12 miles, 1¼ furlongs, 1 locks (3 hours, 59 minutes)	45 miles, 7½ furlongs, 25 locks (19 hours, 18 minutes)
Orchard Mill Bridge No 102 Great Brickhill 1 mile east. Also known as 'Great Brickhill' This is a bridge which takes a minor road over the canal.	3½ furlongs, 0 locks (7 minutes)	12 miles, 4½ furlongs, 1 locks (4 hours, 7 minutes)	46 miles, 2¾ furlongs, 25 locks (19 hours, 25 minutes)
Winding Hole below Stoke Hammond Lock	4¼ furlongs, 0 locks (9 minutes)	13 miles, ¾ furlongs, 1 locks (4 hours, 16 minutes)	46 miles, 7 furlongs, 25 locks (19 hours, 35 minutes)
Stoke Hammond Bridge No 104 This is a bridge which takes a track over the canal.	1½ furlongs, 0 locks (3 minutes)	13 miles, 2¼ furlongs, 1 locks (4 hours, 20 minutes)	47 miles, ½ furlongs, 25 locks (19 hours, 39 minutes)
Stoke Hammond Lock No 23	a few yards, 0 locks (< 1 minute)	13 miles, 2¼ furlongs, 1 locks (4 hours, 20 minutes)	47 miles, ½ furlongs, 25 locks (19 hours, 39 minutes)
Stoke Hammond Bridge No 106  Stoke Hammond half a mile to the west This is a bridge which takes a minor road over the canal.	3¾ furlongs, 1 lock (23 minutes)	13 miles, 6 furlongs, 2 locks (4 hours, 43 minutes)	47 miles, 4¼ furlongs, 26 locks (20 hours, 2 minutes)
Soulbury Three Locks Moorings (below Locks) 	4¾ furlongs, 0 locks (10 minutes)	14 miles, 2¾ furlongs, 2 locks (4 hours, 54 minutes)	48 miles, 1 furlong, 26 locks (20 hours, 13 minutes)
Soulbury Bottom Lock No 24  Facilities: water point	¾ furlongs, 0 locks (1 minute)	14 miles, 3½ furlongs, 2 locks (4 hours, 56 minutes)	48 miles, 1¾ furlongs, 26 locks (20 hours, 15 minutes)

FIFTH FULL DAY OF TRIP



You will be travelling from Soulbury Bottom Lock No 24 to Ivinghoe Bridge No 123 (Also known as 'Brownlow Bridge') on Grand Union Canal (Grand Junction Canal - Main Line - Gayton to Brentford), which is 9 miles, 6¾ furlongs and 10 locks of broad canals. .

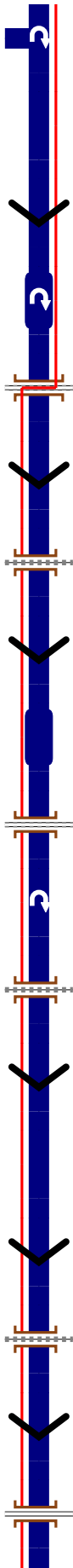


Grand Union Canal (Grand Junction Canal - Main Line - Gayton to Brentford)

		Daily running total	Total	
	The Three Locks PH Formerly The Grand Union PH Facilities: telephone	¼ furlongs, 1 lock (12 minutes)	¼ furlongs, 1 locks (12 minutes)	
	Soulbury Middle Lock No 25 Facilities: rubbish disposal	¼ furlongs, 0 locks (< 1 minute)	½ furlongs, 1 locks (13 minutes)	48 miles, 1¾ furlongs, 27 locks (20 hours, 28 minutes)
	Soulbury Top Lock No 26 Also known as 'Three Locks Bridge No 107' Having passed through Soulbury Three Locks (rise of 20 feet and 3 inches)	½ furlongs, 1 lock (10 minutes)	1 furlong, 2 locks (24 minutes)	48 miles, 2¾ furlongs, 27 locks (20 hours, 28 minutes)
	Soulbury Bridge No 107 This is a bridge which takes a minor road over the canal.	¼ furlongs, 1 lock (12 minutes)	1 furlong, 3 locks (37 minutes)	48 miles, 2½ furlongs, 29 locks (20 hours, 39 minutes)
	Soulbury Three Locks Moorings (above Locks)	½ furlongs, 0 locks (1 minute)	1¾ furlongs, 3 locks (38 minutes)	48 miles, 2¾ furlongs, 29 locks (20 hours, 52 minutes)
	Stapleford Bridge No 108 This is a bridge which takes a minor road over the canal.	2¼ furlongs, 0 locks (5 minutes)	4 furlongs, 3 locks (44 minutes)	48 miles, 3¼ furlongs, 29 locks (20 hours, 54 minutes)
	Milepost - Braunston 43 Miles	¼ furlongs, 0 locks (< 1 minute)	4 furlongs, 3 locks (44 minutes)	48 miles, 5½ furlongs, 29 locks (20 hours, 59 minutes)
	Broad Oak Bridge No 109 This is a bridge which takes a track over the canal.	5½ furlongs, 0 locks (12 minutes)	1 mile, 1¾ furlongs, 3 locks (57 minutes)	48 miles, 5¾ furlongs, 29 locks (20 hours, 59 minutes)
	Milepost - Braunston 44 Miles	3½ furlongs, 0 locks (8 minutes)	1 mile, 5¼ furlongs, 3 locks (1 hour, 5 minutes)	49 miles, 3¼ furlongs, 29 locks (21 hours, 12 minutes)
	Old Linslade Winding Hole	¼ furlongs, 0 locks (< 1 minute)	1 mile, 5½ furlongs, 3 locks (1 hour, 6 minutes)	49 miles, 7 furlongs, 29 locks (21 hours, 20 minutes)
Old Linslade Road Bridge No 110 Also known as 'Old Linslade Wharf' This is a bridge which takes a minor road over the canal.	½ furlongs, 0 locks (1 minute)	1 mile, 6 furlongs, 3 locks (1 hour, 7 minutes)	49 miles, 7¼ furlongs, 29 locks (21 hours, 21 minutes)	
			49 miles, 7¾ furlongs, 29 locks (21 hours, 22 minutes)	



Globe Lane Bridge No 111 Access to The Globe Inn This is a bridge which takes a minor road over the canal.	7 furlongs, 0 locks (15 minutes)	2 miles, 5 furlongs, 3 locks (1 hour, 23 minutes)	50 miles, 6½ furlongs, 29 locks (21 hours, 38 minutes)
The Globe Inn 🍷	½ furlongs, 0 locks (1 minute)	2 miles, 5½ furlongs, 3 locks (1 hour, 24 minutes)	50 miles, 7¼ furlongs, 29 locks (21 hours, 39 minutes)
Milepost - Braunston 46 Miles	½ furlongs, 0 locks (1 minute)	2 miles, 6 furlongs, 3 locks (1 hour, 25 minutes)	50 miles, 7¾ furlongs, 29 locks (21 hours, 40 minutes)
Site of Bridge No 112 This is the site of a bridge, the canal may be narrow as a consequence.	2½ furlongs, 0 locks (5 minutes)	3 miles, ¼ furlongs, 3 locks (1 hour, 31 minutes)	51 miles, 2 furlongs, 29 locks (21 hours, 46 minutes)
Leighton Lock No 27	1 furlong, 0 locks (2 minutes)	3 miles, 1½ furlongs, 3 locks (1 hour, 33 minutes)	51 miles, 3 furlongs, 29 locks (21 hours, 48 minutes)
Rothschild Road Wharf 🚚 Also known as The Wyvern Shipping Company Wharf Facilities: diesel for sale, gas for sale, boatyard pump-out and water point	2½ furlongs, 1 lock (20 minutes)	3 miles, 3¾ furlongs, 4 locks (1 hour, 54 minutes)	51 miles, 5½ furlongs, 30 locks (22 hours, 9 minutes)
Bossington Lane Winding Hole	¾ furlongs, 0 locks (1 minute)	3 miles, 4½ furlongs, 4 locks (1 hour, 55 minutes)	51 miles, 6¼ furlongs, 30 locks (22 hours, 11 minutes)
Leighton Buzzard Long Term Moorings Permit holders only. Braunston - 46 miles	1¾ furlongs, 0 locks (4 minutes)	3 miles, 6½ furlongs, 4 locks (2 hours)	52 miles, 30 locks (22 hours, 15 minutes)
Leighton Buzzard Supermarket Mooring 🗑️ 🚻 🚰 🚰 Facilities: toilets, glass recycling, paper recycling, tin can recycling and aluminium can recycling	1 furlong, 0 locks (2 minutes)	3 miles, 7½ furlongs, 4 locks (2 hours, 2 minutes)	52 miles, 1¼ furlongs, 30 locks (22 hours, 17 minutes)
Whichello's Wharf	½ furlongs, 0 locks (1 minute)	4 miles, 4 locks (2 hours, 3 minutes)	52 miles, 1¾ furlongs, 30 locks (22 hours, 19 minutes)
Leighton Buzzard Bridge No 114 This is a bridge which takes a road over the canal.	¼ furlongs, 0 locks (< 1 minute)	4 miles, ¼ furlongs, 4 locks (2 hours, 4 minutes)	52 miles, 1¾ furlongs, 30 locks (22 hours, 19 minutes)
Leighton Linslade Services 🚻 🗑️ Also known as 'Leighton Linslade Sanitary Station' Facilities: chemical toilet disposal and water point	¼ furlongs, 0 locks (< 1 minute)	4 miles, ¼ furlongs, 4 locks (2 hours, 4 minutes)	52 miles, 2 furlongs, 30 locks (22 hours, 19 minutes)
Leighton Buzzard Bridge Winding Hole	a few yards, 0 locks (< 1 minute)	4 miles, ½ furlongs, 4 locks (2 hours, 4 minutes)	52 miles, 2 furlongs, 30 locks (22 hours, 20 minutes)
Grant's Wharf Infilled basin	a few yards, 0 locks (< 1 minute)	4 miles, ½ furlongs, 4 locks (2 hours, 4 minutes)	52 miles, 2¼ furlongs, 30 locks (22 hours, 20 minutes)
Leighton Rubbish Disposal 🗑️ Facilities: rubbish disposal	¼ furlongs, 0 locks (< 1 minute)	4 miles, ¾ furlongs, 4 locks (2 hours, 5 minutes)	52 miles, 2¼ furlongs, 30 locks (22 hours, 20 minutes)
Leighton Linslade Visitor Moorings 🍷 Site of Charity Wharf (Offside). Also known as 'Charity Wharf'	½ furlongs, 0 locks (1 minute)	4 miles, 1¼ furlongs, 4 locks (2 hours, 6 minutes)	52 miles, 2¾ furlongs, 30 locks (22 hours, 21 minutes)
Mardle Road Footbridge This is a bridge which takes pedestrian traffic over the canal.	1½ furlongs, 0 locks (3 minutes)	4 miles, 2½ furlongs, 4 locks (2 hours, 9 minutes)	52 miles, 4¼ furlongs, 30 locks (22 hours, 25 minutes)
Mentmore Gardens Footbridge This is a bridge which takes pedestrian traffic over the canal.	1½ furlongs, 0 locks (3 minutes)	4 miles, 4¼ furlongs, 4 locks (2 hours, 13 minutes)	52 miles, 5¾ furlongs, 30 locks (22 hours, 28 minutes)
Grovebury Road Footbridge No 115C Braunston - 47 miles. Also known as 'Tiddenfoot Lake Footbridge No 115c' This is a bridge which takes pedestrian traffic over the canal.	2½ furlongs, 0 locks (6 minutes)	4 miles, 6¾ furlongs, 4 locks (2 hours, 19 minutes)	53 miles, ½ furlongs, 30 locks (22 hours, 34 minutes)
A4146 Road Bridge This is a bridge which takes a major road over the canal.	3 furlongs, 0 locks (6 minutes)	5 miles, 1¼ furlongs, 4 locks (2 hours, 26 minutes)	53 miles, 3¼ furlongs, 30 locks (22 hours, 41 minutes)

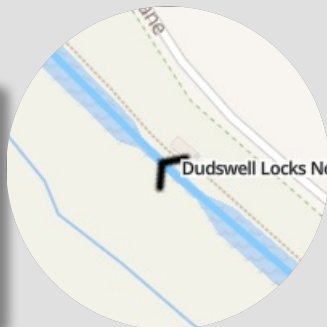


Grove Lock Arm		1½ furlongs, 0 locks (3 minutes)	5 miles, 3 furlongs, 4 locks (2 hours, 29 minutes)	53 miles, 4¾ furlongs, 30 locks (22 hours, 44 minutes)
The Grove Lock PH		¼ furlongs, 0 locks (< 1 minute)	5 miles, ¾ furlongs, 4 locks (2 hours, 30 minutes)	53 miles, 5 furlongs, 30 locks (22 hours, 45 minutes)
Grove Lock No 28		a few yards, 0 locks (< 1 minute)	5 miles, ¾ furlongs, 4 locks (2 hours, 30 minutes)	53 miles, 5 furlongs, 30 locks (22 hours, 45 minutes)
Grove Lock Marina 	Facilities: diesel for sale, gas for sale, coal for sale and boatyard pump-out	¼ furlongs, 1 lock (15 minutes)	5 miles, ¾ furlongs, 5 locks (2 hours, 46 minutes)	53 miles, 5½ furlongs, 31 locks (23 hours, 1 minute)
Church Lock Bridge No 116	This is a bridge which takes a minor road over the canal.	¾ furlongs, 0 locks (8 minutes)	5 miles, ¾ furlongs, 5 locks (2 hours, 54 minutes)	54 miles, 1¼ furlongs, 31 locks (23 hours, 10 minutes)
Church Lock No 29		a few yards, 0 locks (< 1 minute)	5 miles, ¾ furlongs, 5 locks (2 hours, 55 minutes)	54 miles, 1¼ furlongs, 31 locks (23 hours, 10 minutes)
Agricultural Bridge No 118	This is a bridge which takes a track over the canal.	1 mile, 1¼ furlongs, 1 lock (37 minutes)	7 miles, ½ furlongs, 6 locks (3 hours, 32 minutes)	55 miles, 3¼ furlongs, 32 locks (23 hours, 47 minutes)
Slapton Lock No 30		¾ furlongs, 0 locks (9 minutes)	7 miles, ¾ furlongs, 6 locks (3 hours, 42 minutes)	55 miles, 7½ furlongs, 32 locks (23 hours, 57 minutes)
Slapton Wharf 	Long-term mooring site - offside (permits required) Facilities: water point	¼ furlongs, 1 lock (15 minutes)	7 miles, 6 furlongs, 7 locks (3 hours, 58 minutes)	55 miles, 7¾ furlongs, 33 locks (24 hours, 13 minutes)
Slapton Bridge No 120	Slapton village half a mile northeast This is a bridge which takes a minor road over the canal.	¼ furlongs, 0 locks (< 1 minute)	7 miles, 6½ furlongs, 7 locks (3 hours, 59 minutes)	56 miles, 33 locks (24 hours, 14 minutes)
Slapton Winding Hole		¼ furlongs, 0 locks (< 1 minute)	7 miles, 6½ furlongs, 7 locks (3 hours, 59 minutes)	56 miles, ¼ furlongs, 33 locks (24 hours, 14 minutes)
Horton Lock Bridge No 121	This is a bridge which takes a track over the canal.	7 furlongs, 0 locks (16 minutes)	8 miles, 5½ furlongs, 7 locks (4 hours, 15 minutes)	56 miles, 7¼ furlongs, 33 locks (24 hours, 30 minutes)
Horton Lock No 31		a few yards, 0 locks (< 1 minute)	8 miles, 5¾ furlongs, 7 locks (4 hours, 15 minutes)	56 miles, 7¼ furlongs, 33 locks (24 hours, 30 minutes)
Horton Wharf		¼ furlongs, 1 lock (15 minutes)	8 miles, 6 furlongs, 8 locks (4 hours, 31 minutes)	56 miles, 7½ furlongs, 34 locks (24 hours, 46 minutes)
Ivinghoe Bottom Lock No 32 [see navigational note 4 below]	Braunston - 51 miles	¾ furlongs, 0 locks (9 minutes)	9 miles, 2¼ furlongs, 8 locks (4 hours, 41 minutes)	57 miles, 4 furlongs, 34 locks (24 hours, 56 minutes)
Ivinghoe Lock Bridge No 122 	This is a bridge which takes a track over the canal.	1 furlong, 1 lock (17 minutes)	9 miles, ¾ furlongs, 9 locks (4 hours, 58 minutes)	57 miles, 5 furlongs, 35 locks (25 hours, 13 minutes)
Ivinghoe Top Lock No 33		a few yards, 0 locks (< 1 minute)	9 miles, ¾ furlongs, 9 locks (4 hours, 58 minutes)	57 miles, 5 furlongs, 35 locks (25 hours, 14 minutes)
Ivinghoe Bridge No 123	Also known as 'Brownlow Bridge' This is a bridge which takes a road over the canal.	¾ furlongs, 1 lock (22 minutes)	9 miles, 6¾ furlongs, 10 locks (5 hours, 21 minutes)	58 miles, ¼ furlongs, 36 locks (25 hours, 36 minutes)

SIXTH FULL DAY OF TRIP




You will be travelling from Ivinghoe Bridge No 123 to Dudswell Locks No 47 (Also known as 'Dudswell Top Lock No 47') (nearly at Bushes Lock No 50 [see [navigational note 5](#) below] (Also known as 'Awkward Billy Lock', 'Crooked Billet Lock')) on Grand Union Canal (Grand Junction Canal - Main Line - Gayton to Brentford), which is 6 miles, 7¾ furlongs and 13 locks of broad canals. Today's journey involves 1 moveable bridge.

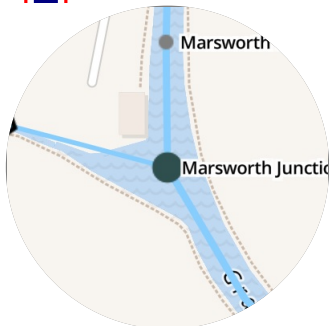


Grand Union Canal (Grand Junction Canal - Main Line - Gayton to Brentford)


		Daily running total	Total
	Seabrook Bottom Lock No 34 Also known as 'Pitstone Lock'	1½ furlongs, 0 locks (3 minutes)	58 miles, 2 furlongs, 36 locks (25 hours, 40 minutes)
	Milepost - Braunston 52 Miles	2 furlongs, 1 lock (16 minutes)	58 miles, 3¾ furlongs, 37 locks (25 hours, 57 minutes)
	Seabrook Middle Lock No 35	½ furlongs, 0 locks (1 minute)	58 miles, 4¼ furlongs, 37 locks (25 hours, 58 minutes)
	Seabrook Top Lock No 36 Having passed through Seabrook Locks (rise of 20 feet and 4 inches)	1½ furlongs, 1 lock (13 minutes)	58 miles, 5¾ furlongs, 38 locks (26 hours, 11 minutes)
	Seabrook Swing Bridge No 125 This is a swing bridge.	1¼ furlongs, 1 lock (15 minutes)	58 miles, 7 furlongs, 39 locks (26 hours, 27 minutes)
	West Coast Mainline Railway Bridge This is a bridge which takes a railway over the canal.	¾ furlongs, 0 locks (11 minutes)	58 miles, 7½ furlongs, 39 locks (26 hours, 38 minutes)
	Cheddington Wharf	¾ furlongs, 0 locks (1 minute)	59 miles, ¼ furlongs, 39 locks (26 hours, 40 minutes)
	Waterside Café (Cheddington)	a few yards, 0 locks (< 1 minute)	59 miles, ¼ furlongs, 39 locks (26 hours, 40 minutes)
	Cheddington Bridge No 126	a few yards, 0 locks (< 1 minute)	59 miles, ½ furlongs, 39 locks (26 hours, 40 minutes)
	Pitstone Wharf	¾ furlongs, 0 locks (1 minute)	59 miles, 1¼ furlongs, 39 locks (26 hours, 42 minutes)



Milepost - Braunston 53 Miles		2 furlongs, 0 locks (4 minutes)	1 mile, 3 furlongs, 3 locks (1 hour, 10 minutes)	59 miles, 3¼ furlongs, 39 locks (26 hours, 47 minutes)
Marsworth Lock No 37 Also known as 'Norman's Lock', 'Peter's Lock'		2 furlongs, 0 locks (4 minutes)	1 mile, 5 furlongs, 3 locks (1 hour, 14 minutes)	59 miles, 5¼ furlongs, 39 locks (26 hours, 51 minutes)
Marsworth Lock No 38		½ furlongs, 1 lock (16 minutes)	1 mile, 5½ furlongs, 4 locks (1 hour, 30 minutes)	59 miles, 5¾ furlongs, 40 locks (27 hours, 7 minutes)
Farm Bridge No 129 This is a bridge which takes pedestrian traffic over the canal.		1¼ furlongs, 1 lock (17 minutes)	1 mile, 6¾ furlongs, 5 locks (1 hour, 48 minutes)	59 miles, 7 furlongs, 41 locks (27 hours, 25 minutes)
The Former Ship Inn Now a private house		1¾ furlongs, 0 locks (3 minutes)	2 miles, ¼ furlongs, 5 locks (1 hour, 52 minutes)	60 miles, ½ furlongs, 41 locks (27 hours, 29 minutes)
Town Field Farm Bridge No 130 Facilities: rubbish disposal This is a bridge which takes a minor road over the canal.		¼ furlongs, 0 locks (< 1 minute)	2 miles, ½ furlongs, 5 locks (1 hour, 53 minutes)	60 miles, ¾ furlongs, 41 locks (27 hours, 29 minutes)
Church Lane Bridge With pipe bridges on both sides This is a bridge which takes a minor road over the canal.		1½ furlongs, 0 locks (3 minutes)	2 miles, 1¾ furlongs, 5 locks (1 hour, 56 minutes)	60 miles, 2¼ furlongs, 41 locks (27 hours, 32 minutes)
Marsworth Services Also known as 'Marsworth Sanitary Station' Facilities: chemical toilet disposal, boater-operated pump-out, rubbish disposal and water point		a few yards, 0 locks (< 1 minute)	2 miles, 2 furlongs, 5 locks (1 hour, 56 minutes)	60 miles, 2¼ furlongs, 41 locks (27 hours, 33 minutes)
Marsworth Wharf		¼ furlongs, 0 locks (< 1 minute)	2 miles, 2 furlongs, 5 locks (1 hour, 56 minutes)	60 miles, 2½ furlongs, 41 locks (27 hours, 33 minutes)
Marsworth Junction Junction of Grand Union Aylesbury Arm with Main Line		¼ furlongs, 0 locks (< 1 minute)	2 miles, 2¼ furlongs, 5 locks (1 hour, 57 minutes)	60 miles, 2¾ furlongs, 41 locks (27 hours, 34 minutes)



Remain on Grand Union Canal (Grand Junction Canal - Main Line - Gayton to Brentford)



			Daily running total	Total
Lower Icknield Way Bridge No 132 This is a bridge which takes a road over the canal.		1¼ furlongs, 0 locks (3 minutes)	2 miles, 3¾ furlongs, 5 locks (2 hours)	60 miles, 4 furlongs, 41 locks (27 hours, 37 minutes)
Marsworth Flight Lock No 39 Also known as 'Marsworth Lock No 39'		a few yards, 0 locks (< 1 minute)	2 miles, 3¾ furlongs, 5 locks (2 hours)	60 miles, 4 furlongs, 41 locks (27 hours, 37 minutes)
Bluebells Tearooms and Shop		¼ furlongs, 1 lock (12 minutes)	2 miles, 4 furlongs, 6 locks (2 hours, 13 minutes)	60 miles, 4¼ furlongs, 42 locks (27 hours, 50 minutes)
Marsworth Lock No 40		2 furlongs, 0 locks (4 minutes)	2 miles, 6 furlongs, 6 locks (2 hours, 18 minutes)	60 miles, 6¼ furlongs, 42 locks (27 hours, 54 minutes)
Marsworth Lock No 41		¾ furlongs, 1 lock (11 minutes)	2 miles, 6¾ furlongs, 7 locks (2 hours, 30 minutes)	60 miles, 7 furlongs, 43 locks (28 hours, 6 minutes)
Marsworth Lock No 42		¾ furlongs, 1 lock (11 minutes)	2 miles, 7½ furlongs, 8 locks (2 hours, 41 minutes)	60 miles, 7¾ furlongs, 44 locks (28 hours, 18 minutes)



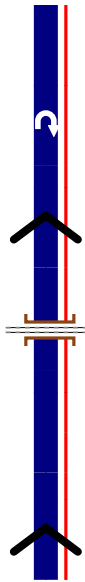
Marsworth Lock 42 Cottage B&B	¼ furlongs, 1 lock (10 minutes)	2 miles, 7½ furlongs, 9 locks (2 hours, 51 minutes)	61 miles, 45 locks (28 hours, 28 minutes)
Marsworth Lock No 43	½ furlongs, 0 locks (< 1 minute)	3 miles, 9 locks (2 hours, 52 minutes)	61 miles, ¼ furlongs, 45 locks (28 hours, 29 minutes)
Marsworth Lock No 44 Braunston 55 miles	¾ furlongs, 1 lock (11 minutes)	3 miles, ¾ furlongs, 10 locks (3 hours, 4 minutes)	61 miles, 1 furlong, 46 locks (28 hours, 41 minutes)
Marsworth Top Lock No 45 Having passed through Marsworth Locks (rise of 42 feet and 3 inches)	¾ furlongs, 1 lock (11 minutes)	3 miles, 1¼ furlongs, 11 locks (3 hours, 16 minutes)	61 miles, 1¾ furlongs, 47 locks (28 hours, 52 minutes)
Bulbourne Drydock Also known as 'Bates Drydock'	¼ furlongs, 1 lock (12 minutes)	3 miles, 1½ furlongs, 12 locks (3 hours, 28 minutes)	61 miles, 1¾ furlongs, 48 locks (29 hours, 5 minutes)
Bulbourne Junction Junction of Grand Union Wendover Arm with Main Line, Braunston 55¼ miles / Wendover 6¾ miles	a few yards, 0 locks (< 1 minute)	3 miles, 1½ furlongs, 12 locks (3 hours, 28 minutes)	61 miles, 1¾ furlongs, 48 locks (29 hours, 5 minutes)




Remain on Grand Union Canal (Grand Junction Canal - Main Line - Gayton to Brentford)



		Daily running total	Total
Tring Summit Visitor Moorings (Bulbourne End) 14 day moorings (max 14 days in a year)	1½ furlongs, 0 locks (3 minutes)	3 miles, 3 furlongs, 12 locks (3 hours, 32 minutes)	61 miles, 3¼ furlongs, 48 locks (29 hours, 9 minutes)
Bulbourne Yard Former BW yard and lock gate workshop	½ furlongs, 0 locks (1 minute)	3 miles, 3½ furlongs, 12 locks (3 hours, 33 minutes)	61 miles, 3¾ furlongs, 48 locks (29 hours, 10 minutes)
The Grand Junction Arms PH Pub closed until further notice @01Dec19	½ furlongs, 0 locks (< 1 minute)	3 miles, 4 furlongs, 12 locks (3 hours, 34 minutes)	61 miles, 4¼ furlongs, 48 locks (29 hours, 11 minutes)
Bulbourne Bridge No 133 Also known as 'Upper Icknield Way Bridge' This is a bridge which takes a road over the canal.	a few yards, 0 locks (< 1 minute)	3 miles, 4 furlongs, 12 locks (3 hours, 34 minutes)	61 miles, 4¼ furlongs, 48 locks (29 hours, 11 minutes)
Winding Hole near Bulbourne Bridge Facilities: water point	½ furlongs, 0 locks (1 minute)	3 miles, 4½ furlongs, 12 locks (3 hours, 35 minutes)	61 miles, 5 furlongs, 48 locks (29 hours, 12 minutes)
Tring Cutting Bridge No 134 [see navigational note 6 below] This is a bridge which takes a minor road over the canal.	4¼ furlongs, 0 locks (9 minutes)	4 miles, ¾ furlongs, 12 locks (3 hours, 45 minutes)	62 miles, 1¼ furlongs, 48 locks (29 hours, 22 minutes)
Station Road Bridge No 135 Tring Station 330 yds. east This is a bridge which takes a minor road over the canal.	6¼ furlongs, 0 locks (14 minutes)	4 miles, 7 furlongs, 12 locks (4 hours)	62 miles, 7½ furlongs, 48 locks (29 hours, 37 minutes)
Station Road Bridge Winding Hole	¾ furlongs, 0 locks (1 minute)	4 miles, 7¾ furlongs, 12 locks (4 hours, 1 minute)	63 miles, 48 locks (29 hours, 38 minutes)
Newground Bridge No 136 With pipe bridge alongside This is a bridge which takes a minor road over the canal.	6½ furlongs, 0 locks (14 minutes)	5 miles, 6¼ furlongs, 12 locks (4 hours, 16 minutes)	63 miles, 6½ furlongs, 48 locks (29 hours, 53 minutes)
Tring Summit Visitor Moorings (Cowroast End) Braunston 58 miles	2½ furlongs, 0 locks (5 minutes)	6 miles, ¾ furlongs, 12 locks (4 hours, 22 minutes)	64 miles, 1 furlong, 48 locks (29 hours, 59 minutes)



Cowroast Marina 

Facilities: chemical toilet disposal, boater-operated pump-out and rubbish disposal

Cowroast Winding Hole

Cowroast Lock No 46 

Summit Lock

Facilities: chemical toilet disposal, rubbish disposal and water point

Wharf Lane Bridge No 137

This is a bridge which takes a minor road over the canal.

Tring Road Garage 

Facilities: gas for sale and toilets

Dudswell Locks No 47

Also known as 'Dudswell Top Lock No 47'

$\frac{3}{4}$ furlongs, 0 locks (1 minute)

$\frac{1}{4}$ furlongs, 0 locks (< 1 minute)

$\frac{1}{2}$ furlongs, 0 locks (1 minute)

$\frac{1}{4}$ furlongs, 1 lock (15 minutes)

1 furlong, 0 locks (2 minutes)

$4\frac{1}{4}$ furlongs, 0 locks (9 minutes)

6 miles, $1\frac{1}{2}$ furlongs, 12 locks (4 hours, 24 minutes)

6 miles, $1\frac{3}{4}$ furlongs, 12 locks (4 hours, 24 minutes)

6 miles, $2\frac{1}{4}$ furlongs, 12 locks (4 hours, 25 minutes)

6 miles, $2\frac{1}{2}$ furlongs, 13 locks (4 hours, 41 minutes)

6 miles, $3\frac{1}{2}$ furlongs, 13 locks (4 hours, 43 minutes)

6 miles, $7\frac{3}{4}$ furlongs, 13 locks (4 hours, 53 minutes)

64 miles, $1\frac{3}{4}$ furlongs, 48 locks (30 hours)

64 miles, 2 furlongs, 48 locks (30 hours, 1 minute)

64 miles, $2\frac{1}{2}$ furlongs, 48 locks (30 hours, 2 minutes)

64 miles, $2\frac{3}{4}$ furlongs, 49 locks (30 hours, 17 minutes)

64 miles, $3\frac{1}{4}$ furlongs, 49 locks (30 hours, 20 minutes)

65 miles, 49 locks (30 hours, 30 minutes)













SEVENTH FULL DAY OF TRIP










You will be travelling from Dudswell Locks No 47 to Winkwell Bottom Lock No 61 on Grand Union Canal (Grand Junction Canal - Main Line - Gayton to Brentford), which is 4 miles, 7 furlongs and 14 locks of broad canals. Today's journey involves 1 moveable bridge.







Grand Union Canal (Grand Junction Canal - Main Line - Gayton to Brentford)

		Daily running total	Total
	Dudswell Locks No 48 Also known as 'Dudswell Bottom Lock No 48'	1½ furlongs, 1 lock (18 minutes)	65 miles, 1½ furlongs, 50 locks (30 hours, 48 minutes)
	Dudswell Lane Bridge No 138  This is a bridge which takes a minor road over the canal.	a few yards, 1 lock (15 minutes)	65 miles, 1½ furlongs, 51 locks (31 hours, 3 minutes)
	Northchurch Top Lock No 49 Also known as 'Barker's Lock'	6 furlongs, 0 locks (13 minutes)	65 miles, 7½ furlongs, 51 locks (31 hours, 17 minutes)
	New Road Bridge No 139 This is a bridge which takes a road over the canal.	¼ furlongs, 1 lock (15 minutes)	65 miles, 7¾ furlongs, 52 locks (31 hours, 33 minutes)
	Bushes Lock No 50 [see navigational note 5 below] Also known as 'Awkward Billy Lock', 'Crooked Billet Lock'	3 furlongs, 0 locks (6 minutes)	66 miles, 2¾ furlongs, 52 locks (31 hours, 39 minutes)
	Northchurch Bridge No 140 This is a bridge which takes a minor road over the canal.	1¾ furlongs, 1 lock (19 minutes)	66 miles, 4½ furlongs, 53 locks (31 hours, 58 minutes)
	Northchurch Pipe Bridge This is a bridge which takes a pipe over the canal.	a few yards, 0 locks (< 1 minute)	66 miles, 4½ furlongs, 53 locks (31 hours, 58 minutes)
	Northchurch Lock No 51 [see navigational note 7 below] Also known as 'Old Ned's Lock', 'Gas Lock No 1'	1¾ furlongs, 0 locks (3 minutes)	66 miles, 6 furlongs, 53 locks (32 hours, 2 minutes)
	Northchurch Bottom Lock No 52 [see navigational note 5 below] Also known as 'Gas Lock No 2'	¾ furlongs, 1 lock (16 minutes)	66 miles, 6¾ furlongs, 54 locks (32 hours, 19 minutes)
	Park Street Footbridge No 140A 14 day Visitor Moorings This is a bridge which takes pedestrian traffic over the canal.	½ furlongs, 1 lock (16 minutes)	66 miles, 7¼ furlongs, 55 locks (32 hours, 35 minutes)
	Berkhamsted Visitor Moorings 14 day visitor moorings	¾ furlongs, 0 locks (1 minute)	67 miles, 55 locks (32 hours, 37 minutes)



<p>Broadwater Pedestrian Bridge </p> <p>Facilities: glass recycling, tin can recycling and aluminium can recycling</p> <p>This is a bridge which takes pedestrian traffic over the canal.</p>	½ furlongs, 0 locks (1 minute)	2 miles, ½ furlongs, 6 locks (2 hours, 8 minutes)	67 miles, ½ furlongs, 55 locks (32 hours, 38 minutes)
<p>Berkhamsted Services </p> <p>Facilities: rubbish disposal and water point</p>	½ furlongs, 0 locks (1 minute)	2 miles, 1 furlong, 6 locks (2 hours, 9 minutes)	67 miles, 1 furlong, 55 locks (32 hours, 39 minutes)
<p>Berkhamsted Top Lock No 53</p> <p>Also known as 'Broadwater Lock'</p>	¾ furlongs, 0 locks (1 minute)	2 miles, 1¾ furlongs, 6 locks (2 hours, 10 minutes)	67 miles, 1¾ furlongs, 55 locks (32 hours, 41 minutes)
<p>Lower King's Road Bridge [see navigational note 7 below]</p> <p>Leading to Berkhamsted Railway Station</p> <p>This is a bridge which takes a minor road over the canal.</p>	¼ furlongs, 1 lock (15 minutes)	2 miles, 2 furlongs, 7 locks (2 hours, 26 minutes)	67 miles, 2 furlongs, 56 locks (32 hours, 56 minutes)
<p>Berkhamsted Bridge No 141</p> <p>This is a bridge which takes a minor road over the canal.</p>	1½ furlongs, 0 locks (3 minutes)	2 miles, 3¼ furlongs, 7 locks (2 hours, 29 minutes)	67 miles, 3¼ furlongs, 56 locks (32 hours, 59 minutes)
<p>The Crystal Palace PH </p> <p>Braunston 61 miles.</p>	¼ furlongs, 0 locks (< 1 minute)	2 miles, 3½ furlongs, 7 locks (2 hours, 30 minutes)	67 miles, 3½ furlongs, 56 locks (33 hours)
<p>Berkhamsted Middle Lock No 54</p> <p>Also known as 'Ravens Lane Lock'</p>	1 furlong, 0 locks (2 minutes)	2 miles, 4¾ furlongs, 7 locks (2 hours, 32 minutes)	67 miles, 4¾ furlongs, 56 locks (33 hours, 3 minutes)
<p>Ravens Lane Bridge No 142</p> <p>This is a bridge which takes a minor road over the canal.</p>	¼ furlongs, 1 lock (15 minutes)	2 miles, 4¾ furlongs, 8 locks (2 hours, 48 minutes)	67 miles, 4¾ furlongs, 57 locks (33 hours, 18 minutes)
<p>The Boat PH (Berkhamsted)</p>	a few yards, 0 locks (< 1 minute)	2 miles, 5 furlongs, 8 locks (2 hours, 48 minutes)	67 miles, 5 furlongs, 57 locks (33 hours, 18 minutes)
<p>Berkhamsted Bottom Lock No 55</p> <p>Rising Sun PH. Also known as 'Rising Sun Lock'</p>	½ furlongs, 0 locks (1 minute)	2 miles, 5½ furlongs, 8 locks (2 hours, 49 minutes)	67 miles, 5½ furlongs, 57 locks (33 hours, 19 minutes)
<p>The Rising Sun PH (Berkhamstead)</p> <p>Canalside</p>	a few yards, 1 lock (15 minutes)	2 miles, 5½ furlongs, 9 locks (3 hours, 4 minutes)	67 miles, 5½ furlongs, 58 locks (33 hours, 34 minutes)
<p>George Street Footbridge</p> <p>This is a bridge which takes pedestrian traffic over the canal.</p>	1 furlong, 0 locks (2 minutes)	2 miles, 6½ furlongs, 9 locks (3 hours, 6 minutes)	67 miles, 6½ furlongs, 58 locks (33 hours, 36 minutes)
<p>Bank Mill Service Station </p> <p>Facilities: water point</p>	¾ furlongs, 0 locks (1 minute)	2 miles, 7¼ furlongs, 9 locks (3 hours, 8 minutes)	67 miles, 7¼ furlongs, 58 locks (33 hours, 38 minutes)
<p>Bank Mill Bridge No 143</p> <p>This is a bridge which takes a minor road over the canal.</p>	1¼ furlongs, 0 locks (2 minutes)	3 miles, ½ furlongs, 9 locks (3 hours, 11 minutes)	68 miles, ½ furlongs, 58 locks (33 hours, 41 minutes)
<p>Top Side Lock No 56 </p> <p>Top lock of Bourne End Locks Nos 56 to 59</p>	1¾ furlongs, 0 locks (3 minutes)	3 miles, 2¼ furlongs, 9 locks (3 hours, 15 minutes)	68 miles, 2¼ furlongs, 58 locks (33 hours, 45 minutes)
<p>Bullbeggars Lane Winding Hole</p>	¾ furlongs, 1 lock (16 minutes)	3 miles, 2¾ furlongs, 10 locks (3 hours, 32 minutes)	68 miles, 2¾ furlongs, 59 locks (34 hours, 2 minutes)
<p>Bankmill Bridge No 144</p> <p>This is a bridge which takes a minor road over the canal.</p>	¼ furlongs, 0 locks (< 1 minute)	3 miles, 3 furlongs, 10 locks (3 hours, 32 minutes)	68 miles, 3 furlongs, 59 locks (34 hours, 2 minutes)
<p>Milepost - Braunston 62 Miles</p> <p>G.J.C.Co milepost (inscription Kenneth & Anne Duvall 1993)</p>	¼ furlongs, 0 locks (< 1 minute)	3 miles, 3¼ furlongs, 10 locks (3 hours, 32 minutes)	68 miles, 3¼ furlongs, 59 locks (34 hours, 3 minutes)
<p>Bottom Side Lock No 57 </p>	1¼ furlongs, 0 locks (2 minutes)	3 miles, 4½ furlongs, 10 locks (3 hours, 35 minutes)	68 miles, 4½ furlongs, 59 locks (34 hours, 6 minutes)
<p>Sewer Lock No 58</p>	2 furlongs, 1 lock (19 minutes)	3 miles, 6½ furlongs, 11 locks (3 hours, 55 minutes)	68 miles, 6½ furlongs, 60 locks (34 hours, 25 minutes)



<p>Little Heath Lane Bridge No 145 </p> <p>This is a bridge which takes a minor road over the canal.</p>	1¾ furlongs, 1 lock (19 minutes)	4 miles, ½ furlongs, 12 locks (4 hours, 14 minutes)	69 miles, ½ furlongs, 61 locks (34 hours, 45 minutes)
<p>Sharpes Lane Bridge No 146</p> <p>This is a bridge which takes a minor road over the canal.</p>	2 furlongs, 0 locks (4 minutes)	4 miles, 2½ furlongs, 12 locks (4 hours, 19 minutes)	69 miles, 2½ furlongs, 61 locks (34 hours, 49 minutes)
<p>Bourne End Bottom Lock No 59</p> <p>Braunston 63 miles</p>	½ furlongs, 0 locks (1 minute)	4 miles, 3 furlongs, 12 locks (4 hours, 21 minutes)	69 miles, 3 furlongs, 61 locks (34 hours, 51 minutes)
<p>Bourne End Mill Arm</p> <p>Once navigable arm to Bourne End Flour Mill</p>	½ furlongs, 1 lock (16 minutes)	4 miles, 3¾ furlongs, 13 locks (4 hours, 37 minutes)	69 miles, 3¾ furlongs, 62 locks (35 hours, 7 minutes)
<p>Winkwell Top Lock No 60</p>	1½ furlongs, 0 locks (3 minutes)	4 miles, 5¼ furlongs, 13 locks (4 hours, 41 minutes)	69 miles, 5¼ furlongs, 62 locks (35 hours, 11 minutes)
<p>Winkwell Visitor Moorings </p>	½ furlongs, 1 lock (16 minutes)	4 miles, 6 furlongs, 14 locks (4 hours, 57 minutes)	69 miles, 6 furlongs, 63 locks (35 hours, 27 minutes)
<p>The Three Horseshoes PH </p>	¼ furlongs, 0 locks (< 1 minute)	4 miles, 6¼ furlongs, 14 locks (4 hours, 58 minutes)	69 miles, 6¼ furlongs, 63 locks (35 hours, 28 minutes)
<p>Winkwell Swing Bridge No 147</p> <p>This is a swing bridge. The bridge requires a BW key to operate it.</p>	a few yards, 0 locks (< 1 minute)	4 miles, 6¼ furlongs, 14 locks (4 hours, 58 minutes)	69 miles, 6¼ furlongs, 63 locks (35 hours, 28 minutes)
<p>Middlesex & Herts Boat Services Wharf </p> <p>Includes Winkwell Dry Dock</p> <p>Facilities: diesel for sale, gas for sale, coal for sale, boater-operated pump-out, boatyard pump-out and water point</p>	¼ furlongs, 0 locks (10 minutes)	4 miles, 6½ furlongs, 14 locks (5 hours, 8 minutes)	69 miles, 6½ furlongs, 63 locks (35 hours, 39 minutes)
<p>Winkwell Bottom Lock No 61</p>	½ furlongs, 0 locks (1 minute)	4 miles, 7 furlongs, 14 locks (5 hours, 10 minutes)	69 miles, 7 furlongs, 63 locks (35 hours, 40 minutes)

EIGHTH FULL DAY OF TRIP

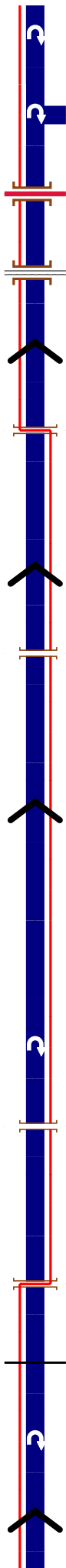








You will be travelling from Winkwell Bottom Lock No 61 to Hunton Bridge Bottom Lock No 73 on Grand Union Canal (Grand Junction Canal - Main Line - Gayton to Brentford), which is 5 miles, 6¾ furlongs and 13 locks of broad canals. .

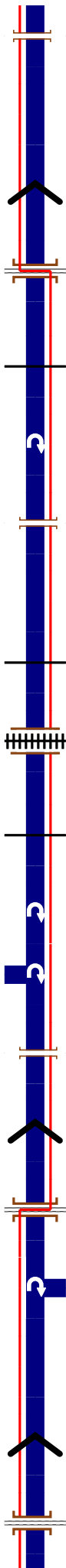


Grand Union Canal (Grand Junction Canal - Main Line - Gayton to Brentford)

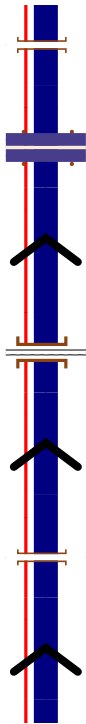
		Daily running total	Total
	Middlesex & Herts Boat Services Moorings	½ furlongs, 1 lock (16 minutes)	69 miles, 7½ furlongs, 64 locks (35 hours, 56 minutes)
	Winkwell Dock Winding Hole	¼ furlongs, 0 locks (< 1 minute)	69 miles, 7¾ furlongs, 64 locks (35 hours, 57 minutes)
	Winkwell Skew Railway Bridge No 147B This is a bridge which takes a railway over the canal.	¾ furlongs, 0 locks (1 minute)	70 miles, ¾ furlongs, 64 locks (35 hours, 59 minutes)
	Boxmoor Top Lock No 62 also known as Slaughters Lock. Also known as 'Slaughters Lock'	2½ furlongs, 0 locks (5 minutes)	70 miles, 3¼ furlongs, 64 locks (36 hours, 4 minutes)
	Old Fishery Lane Bridge No 148 with accompanying pipe bridge This is a bridge which takes a minor road over the canal.	1½ furlongs, 1 lock (18 minutes)	70 miles, 4¾ furlongs, 65 locks (36 hours, 23 minutes)
	Fishery Lock No 63 Also known as 'Boxmoor Lock' Facilities: rubbish disposal	1¾ furlongs, 0 locks (3 minutes)	70 miles, 6¼ furlongs, 65 locks (36 hours, 27 minutes)
	The Fishery Bridge No 149 This is a bridge which takes a minor road over the canal.	a few yards, 1 lock (15 minutes)	70 miles, 6½ furlongs, 66 locks (36 hours, 42 minutes)
	The Fishery Inn	¼ furlongs, 0 locks (< 1 minute)	70 miles, 6½ furlongs, 66 locks (36 hours, 42 minutes)
	Station Road Bridge No 150 This is a bridge which takes a major road over the canal.	3¼ furlongs, 0 locks (7 minutes)	71 miles, 1¾ furlongs, 66 locks (36 hours, 50 minutes)
	Boxmoor Bottom Lock No 64 Braunston 65 miles	2 furlongs, 0 locks (4 minutes)	71 miles, 3¾ furlongs, 66 locks (36 hours, 54 minutes)



Boxmoor Bottom Lock Winding Hole	¼ furlongs, 1 lock (15 minutes)	1 mile, 5 furlongs, 4 locks (1 hour, 29 minutes)	71 miles, 4 furlongs, 67 locks (37 hours, 10 minutes)
River Gade Junction	½ furlongs, 0 locks (1 minute)	1 mile, 5½ furlongs, 4 locks (1 hour, 30 minutes)	71 miles, 4½ furlongs, 67 locks (37 hours, 11 minutes)
Two Waters Road Bridge No 151 Hemel Hempstead Town Centre a quarter of a mile north. K2 Curry House by bridge This is a bridge which takes a major road over the canal.	a few yards, 0 locks (< 1 minute)	1 mile, 5½ furlongs, 4 locks (1 hour, 31 minutes)	71 miles, 4½ furlongs, 67 locks (37 hours, 11 minutes)
Durrants Hill Road Bridge No 152 This is a bridge which takes a minor road over the canal.	2½ furlongs, 0 locks (5 minutes)	2 miles, 4 locks (1 hour, 36 minutes)	71 miles, 7 furlongs, 67 locks (37 hours, 17 minutes)
Apsley Top Lock No 65	1¼ furlongs, 0 locks (2 minutes)	2 miles, 1¼ furlongs, 4 locks (1 hour, 39 minutes)	72 miles, ¼ furlongs, 67 locks (37 hours, 19 minutes)
Apsley Top Lock Bridge No 153 This is a bridge which takes pedestrian traffic over the canal.	a few yards, 1 lock (15 minutes)	2 miles, 1¼ furlongs, 5 locks (1 hour, 54 minutes)	72 miles, ¼ furlongs, 68 locks (37 hours, 35 minutes)
Apsley Services   Also known as 'Apsley Sanitary Station' Facilities: chemical toilet disposal, rubbish disposal and water point	1 furlong, 0 locks (2 minutes)	2 miles, 2¼ furlongs, 5 locks (1 hour, 56 minutes)	72 miles, 1 furlong, 68 locks (37 hours, 37 minutes)
Apsley Lock No 66	¼ furlongs, 0 locks (< 1 minute)	2 miles, 2½ furlongs, 5 locks (1 hour, 57 minutes)	72 miles, 1½ furlongs, 68 locks (37 hours, 37 minutes)
Apsley Lock Footbridge Concrete bridge to supermarket This is a bridge which takes pedestrian traffic over the canal.	a few yards, 1 lock (15 minutes)	2 miles, 2½ furlongs, 6 locks (2 hours, 12 minutes)	72 miles, 1½ furlongs, 69 locks (37 hours, 53 minutes)
Apsley Mill Visitor Moorings 24 hour moorings (supermarket side) / 14 day visitor moorings	¼ furlongs, 0 locks (< 1 minute)	2 miles, 2¾ furlongs, 6 locks (2 hours, 13 minutes)	72 miles, 1¾ furlongs, 69 locks (37 hours, 53 minutes)
Apsley Bottom Lock No 67 Apsley Mill. Also known as 'Apsley Mill'	1 furlong, 0 locks (2 minutes)	2 miles, 3¼ furlongs, 6 locks (2 hours, 15 minutes)	72 miles, 2¾ furlongs, 69 locks (37 hours, 55 minutes)
Milepost - Braunston 66 Miles	¼ furlongs, 1 lock (15 minutes)	2 miles, 3¾ furlongs, 7 locks (2 hours, 30 minutes)	72 miles, 2¾ furlongs, 70 locks (38 hours, 11 minutes)
The Paper Mill PH Fuller's	a few yards, 0 locks (< 1 minute)	2 miles, 4 furlongs, 7 locks (2 hours, 31 minutes)	72 miles, 3 furlongs, 70 locks (38 hours, 11 minutes)
Apsley Bottom Lock Winding Hole	a few yards, 0 locks (< 1 minute)	2 miles, 4 furlongs, 7 locks (2 hours, 31 minutes)	72 miles, 3 furlongs, 70 locks (38 hours, 11 minutes)
Papermill Footbridge No 153B This is a bridge which takes pedestrian traffic over the canal.	a few yards, 0 locks (< 1 minute)	2 miles, 4 furlongs, 7 locks (2 hours, 31 minutes)	72 miles, 3 furlongs, 70 locks (38 hours, 11 minutes)
Apsley Marina    [see navigational note 8 below] Facilities: chemical toilet disposal, boater-operated pump-out and rubbish disposal	½ furlongs, 0 locks (< 1 minute)	2 miles, 4½ furlongs, 7 locks (2 hours, 32 minutes)	72 miles, 3½ furlongs, 70 locks (38 hours, 12 minutes)
Apsley End Bridge No 154 This is a bridge which takes pedestrian traffic over the canal.	½ furlongs, 0 locks (1 minute)	2 miles, 5 furlongs, 7 locks (2 hours, 33 minutes)	72 miles, 4 furlongs, 70 locks (38 hours, 13 minutes)
Apsley Pipe Bridge This is a bridge which takes a pipe over the canal.	¾ furlongs, 0 locks (1 minute)	2 miles, 5¾ furlongs, 7 locks (2 hours, 35 minutes)	72 miles, 4¾ furlongs, 70 locks (38 hours, 15 minutes)
Nash Mill Top Lock Winding Hole	1½ furlongs, 0 locks (3 minutes)	2 miles, 7 furlongs, 7 locks (2 hours, 38 minutes)	72 miles, 6 furlongs, 70 locks (38 hours, 18 minutes)
Nash Mill Top Lock No 68  Nash Mill. Also known as 'Nash Mill' Facilities: water point	¼ furlongs, 0 locks (< 1 minute)	2 miles, 7¼ furlongs, 7 locks (2 hours, 38 minutes)	72 miles, 6¼ furlongs, 70 locks (38 hours, 19 minutes)




Nash Mill Footbridge This is a bridge which takes pedestrian traffic over the canal.	¼ furlongs, 1 lock (15 minutes)	2 miles, 7½ furlongs, 8 locks (2 hours, 54 minutes)	72 miles, 6½ furlongs, 71 locks (38 hours, 34 minutes)
Ye Olde Red Lion PH	¾ furlongs, 0 locks (1 minute)	3 miles, ¼ furlongs, 8 locks (2 hours, 55 minutes)	72 miles, 7¼ furlongs, 71 locks (38 hours, 36 minutes)
Nash Mill Bottom Lock No 69	¼ furlongs, 0 locks (< 1 minute)	3 miles, ¼ furlongs, 8 locks (2 hours, 56 minutes)	72 miles, 7¼ furlongs, 71 locks (38 hours, 36 minutes)
Red Lion Lane Bridge No 155 This is a bridge which takes a minor road over the canal.	a few yards, 1 lock (15 minutes)	3 miles, ½ furlongs, 9 locks (3 hours, 11 minutes)	72 miles, 7½ furlongs, 72 locks (38 hours, 51 minutes)
Red Lion Lane Pipe Bridge This is a bridge which takes a pipe over the canal.	a few yards, 0 locks (< 1 minute)	3 miles, ½ furlongs, 9 locks (3 hours, 11 minutes)	72 miles, 7½ furlongs, 72 locks (38 hours, 51 minutes)
Red Lion Lane Bridge Winding Hole	a few yards, 0 locks (< 1 minute)	3 miles, ¾ furlongs, 9 locks (3 hours, 11 minutes)	72 miles, 7¾ furlongs, 72 locks (38 hours, 52 minutes)
Towpath Footbridge No 155A This is a bridge which takes pedestrian traffic over the canal.	a few yards, 0 locks (< 1 minute)	3 miles, ¾ furlongs, 9 locks (3 hours, 12 minutes)	72 miles, 7¾ furlongs, 72 locks (38 hours, 52 minutes)
Waterways Experiences Accessible Canal Boating For All	¼ furlongs, 0 locks (< 1 minute)	3 miles, 1 furlong, 9 locks (3 hours, 12 minutes)	73 miles, 72 locks (38 hours, 52 minutes)
Factory Pipe Bridge This is a bridge which takes a pipe over the canal.	1 furlong, 0 locks (2 minutes)	3 miles, 1¾ furlongs, 9 locks (3 hours, 14 minutes)	73 miles, ¾ furlongs, 72 locks (38 hours, 54 minutes)
Kings Langley Skew Railway Bridge No 156 West Coast Main Line This is a bridge which takes a railway over the canal.	½ furlongs, 0 locks (1 minute)	3 miles, 2½ furlongs, 9 locks (3 hours, 15 minutes)	73 miles, 1½ furlongs, 72 locks (38 hours, 56 minutes)
Kings Langley Railway Pipe Bridge This is a bridge which takes a pipe over the canal.	¼ furlongs, 0 locks (< 1 minute)	3 miles, 2½ furlongs, 9 locks (3 hours, 16 minutes)	73 miles, 1½ furlongs, 72 locks (38 hours, 56 minutes)
Kings Langley Winding Hole	2 furlongs, 0 locks (4 minutes)	3 miles, 4½ furlongs, 9 locks (3 hours, 20 minutes)	73 miles, 3½ furlongs, 72 locks (39 hours)
Toovey's Mill Arm	3 furlongs, 0 locks (6 minutes)	3 miles, 7¼ furlongs, 9 locks (3 hours, 27 minutes)	73 miles, 6¼ furlongs, 72 locks (39 hours, 7 minutes)
Toovey's Footbridge No 157 with accompanying pipe bridge. Also known as 'Toovey's Mill Footbridge' This is a bridge which takes pedestrian traffic over the canal.	¼ furlongs, 0 locks (< 1 minute)	3 miles, 7¾ furlongs, 9 locks (3 hours, 28 minutes)	73 miles, 6¾ furlongs, 72 locks (39 hours, 8 minutes)
Kings Langley Lock No 69A Kings Langley Mill. Also known as 'Kings Langley Mill'	¾ furlongs, 0 locks (1 minute)	4 miles, ½ furlongs, 9 locks (3 hours, 29 minutes)	73 miles, 7½ furlongs, 72 locks (39 hours, 10 minutes)
Water Lane Bridge No 158 This is a bridge which takes a minor road over the canal.	½ furlongs, 1 lock (15 minutes)	4 miles, ¾ furlongs, 10 locks (3 hours, 45 minutes)	73 miles, 7¾ furlongs, 73 locks (39 hours, 25 minutes)
Home Park Arm	3 furlongs, 0 locks (6 minutes)	4 miles, 3¾ furlongs, 10 locks (3 hours, 52 minutes)	74 miles, 2¾ furlongs, 73 locks (39 hours, 32 minutes)
Home Park Long Term Moorings Permit holders only	¼ furlongs, 0 locks (< 1 minute)	4 miles, 4 furlongs, 10 locks (3 hours, 53 minutes)	74 miles, 3 furlongs, 73 locks (39 hours, 33 minutes)
Home Park Mill Lock No 70	¼ furlongs, 0 locks (< 1 minute)	4 miles, 4¼ furlongs, 10 locks (3 hours, 53 minutes)	74 miles, 3¼ furlongs, 73 locks (39 hours, 34 minutes)
Home Park Mill Link Road Bridge No 158A This is a bridge which takes a minor road over the canal.	¼ furlongs, 1 lock (15 minutes)	4 miles, 4½ furlongs, 11 locks (4 hours, 9 minutes)	74 miles, 3½ furlongs, 74 locks (39 hours, 49 minutes)



Home Park Footbridge No 159
 Also known as 'Home Park Bridge'
 This is a bridge which takes pedestrian traffic over the canal.

Kings Langley Motorway Bridge No 160
 This is a bridge which takes a motorway over the canal.

Home Park Farm Lock No 71

Hunton Bridge No 162 
 This is a bridge which takes a minor road over the canal.

Hunton Bridge Top Lock No 72
 Hunton Bridge Mill. Also known as 'Hunton Bridge Mill'

Hunton Bridge No 162A
 This is a bridge which takes pedestrian traffic over the canal.

Hunton Bridge Bottom Lock No 73

a few yards, 0 locks (< 1
 minutes)

2 furlongs, 0 locks (4
 minutes)

2 furlongs, 0 locks (4
 minutes)

3¾ furlongs, 1 lock (23
 minutes)

1½ furlongs, 0 locks (3
 minutes)

a few yards, 1 lock (15
 minutes)

1 furlong, 0 locks (2
 minutes)

4 miles, 4½
 furlongs, 11 locks (4
 hours, 9 minutes)

4 miles, 6½
 furlongs, 11 locks (4
 hours, 13 minutes)

5 miles, ½ furlongs,
 11 locks (4 hours,
 18 minutes)

5 miles, 4 furlongs,
 12 locks (4 hours,
 41 minutes)

5 miles, 5½
 furlongs, 12 locks (4
 hours, 45 minutes)

5 miles, 5¾
 furlongs, 13 locks (5
 hours)

5 miles, 6¾
 furlongs, 13 locks (5
 hours, 2 minutes)

74 miles, 3½
 furlongs, 74 locks
 (39 hours, 49
 minutes)

74 miles, 5½
 furlongs, 74 locks
 (39 hours, 54
 minutes)

74 miles, 7½
 furlongs, 74 locks
 (39 hours, 58
 minutes)

75 miles, 3
 furlongs, 75 locks
 (40 hours, 22
 minutes)

75 miles, 4½
 furlongs, 75 locks
 (40 hours, 25
 minutes)

75 miles, 4¾
 furlongs, 76 locks
 (40 hours, 40
 minutes)

75 miles, 5¾
 furlongs, 76 locks
 (40 hours, 42
 minutes)

NINTH FULL DAY OF TRIP




You will be travelling from Hunton Bridge Bottom Lock No 73 to Copper Mill Lock No 84 on Grand Union Canal (Grand Junction Canal - Main Line - Gayton to Brentford), which is 7 miles, 4¾ furlongs and 11 locks of broad canals. .







Grand Union Canal (Grand Junction Canal - Main Line - Gayton to Brentford)



		Daily running total	Total
Hunton Bridge Winding Hole Home of the South West Herts Narrowboat Project	¼ furlongs, 1 lock (15 minutes)	¼ furlongs, 1 locks (15 minutes)	75 miles, 5¾ furlongs, 77 locks (40 hours, 58 minutes)
Watford Road Bridge No 162B with accompanying footbridge This is a bridge which takes a major road over the canal.	¼ furlongs, 0 locks (< 1 minute)	½ furlongs, 1 locks (16 minutes)	75 miles, 6¼ furlongs, 77 locks (40 hours, 59 minutes)
Junction 19 Winding Hole Fully silted up and now a reed bed	2 furlongs, 0 locks (4 minutes)	2½ furlongs, 1 locks (20 minutes)	76 miles, ¼ furlongs, 77 locks (41 hours, 3 minutes)
Junction 19 Road Bridge No 162C A41-M25 Link Road This is a bridge which takes a motorway over the canal.	½ furlongs, 0 locks (< 1 minute)	3 furlongs, 1 locks (21 minutes)	76 miles, ½ furlongs, 77 locks (41 hours, 4 minutes)
Lady Capel's Lock No 74	1¼ furlongs, 0 locks (2 minutes)	4¼ furlongs, 1 locks (24 minutes)	76 miles, 1¾ furlongs, 77 locks (41 hours, 7 minutes)
Lady Capel's Winding Hole	¾ furlongs, 1 lock (16 minutes)	5 furlongs, 2 locks (41 minutes)	76 miles, 2½ furlongs, 78 locks (41 hours, 24 minutes)
Lady Capel's Bridge No 163 This is a bridge which takes pedestrian traffic over the canal.	½ furlongs, 0 locks (< 1 minute)	5¼ furlongs, 2 locks (42 minutes)	76 miles, 3 furlongs, 78 locks (41 hours, 25 minutes)
Grove Ornamental Bridge No 164 This is a bridge which takes a minor road over the canal.	1¼ furlongs, 0 locks (3 minutes)	6¾ furlongs, 2 locks (45 minutes)	76 miles, 4¼ furlongs, 78 locks (41 hours, 28 minutes)
Grove Mill Bridge No 165 This is a bridge which takes a minor road over the canal.	2 furlongs, 0 locks (4 minutes)	1 mile, ½ furlongs, 2 locks (49 minutes)	76 miles, 6¼ furlongs, 78 locks (41 hours, 32 minutes)
Rough Wood Bridge No 166 This is a bridge which takes pedestrian traffic over the canal.	1¾ furlongs, 0 locks (4 minutes)	1 mile, 2¼ furlongs, 2 locks (53 minutes)	77 miles, 78 locks (41 hours, 36 minutes)
Cassiobury Park Top Lock No 75	¾ furlongs, 0 locks (1 minute)	1 mile, 3 furlongs, 2 locks (55 minutes)	77 miles, ¾ furlongs, 78 locks (41 hours, 38 minutes)




Milepost - Braunston 71 Miles		¼ furlongs, 1 lock (15 minutes)	1 mile, ¾ furlongs, 3 locks (1 hour, 10 minutes)	77 miles, ¾ furlongs, 79 locks (41 hours, 53 minutes)
Cassiobury Park Lock No 76		¾ furlongs, 0 locks (1 minute)	1 mile, 4 furlongs, 3 locks (1 hour, 12 minutes)	77 miles, 1½ furlongs, 79 locks (41 hours, 55 minutes)
Iron Bridge Lock Winding Hole		¾ furlongs, 1 lock (22 minutes)	1 mile, 7¼ furlongs, 4 locks (1 hour, 34 minutes)	77 miles, 4¾ furlongs, 80 locks (42 hours, 17 minutes)
Iron Bridge Lock No 77		½ furlongs, 0 locks (< 1 minute)	1 mile, 7½ furlongs, 4 locks (1 hour, 35 minutes)	77 miles, 5¼ furlongs, 80 locks (42 hours, 18 minutes)
Cassiobury Park Bridge No 167	This is a bridge which takes pedestrian traffic over the canal.	a few yards, 1 lock (15 minutes)	1 mile, 7¾ furlongs, 5 locks (1 hour, 51 minutes)	77 miles, 5¼ furlongs, 81 locks (42 hours, 34 minutes)
Milepost - Braunston 72 Miles		3 furlongs, 0 locks (7 minutes)	2 miles, 2¾ furlongs, 5 locks (1 hour, 58 minutes)	78 miles, ¼ furlongs, 81 locks (42 hours, 41 minutes)
Rousebarn Lane Bridge No 168	This is a bridge which takes a minor road over the canal.	1½ furlongs, 0 locks (3 minutes)	2 miles, 4 furlongs, 5 locks (2 hours, 1 minute)	78 miles, 1¾ furlongs, 81 locks (42 hours, 44 minutes)
Cassiobridge Water Point 	Facilities: water point	¾ furlongs, 0 locks (1 minute)	2 miles, 4¾ furlongs, 5 locks (2 hours, 3 minutes)	78 miles, 2½ furlongs, 81 locks (42 hours, 46 minutes)
Cassiobridge Lock No 78		¼ furlongs, 0 locks (< 1 minute)	2 miles, 5 furlongs, 5 locks (2 hours, 3 minutes)	78 miles, 2¾ furlongs, 81 locks (42 hours, 46 minutes)
Metropolitan Underground Line Bridge No 168A	This is a bridge which takes a railway over the canal.	½ furlongs, 1 lock (16 minutes)	2 miles, 5¾ furlongs, 6 locks (2 hours, 19 minutes)	78 miles, 3¼ furlongs, 82 locks (43 hours, 2 minutes)
Bridgewater Basin 	Home of Bridgewater Boats Facilities: diesel for sale, gas for sale, boatyard pump-out and water point	¼ furlongs, 0 locks (< 1 minute)	2 miles, 5¾ furlongs, 6 locks (2 hours, 20 minutes)	78 miles, 3½ furlongs, 82 locks (43 hours, 3 minutes)
P&S Marine	Boatyard with the largest crane on the entire canal system. All forms of canal boat maintenance undertaken. Also known as 'P&S'	¼ furlongs, 0 locks (< 1 minute)	2 miles, 6 furlongs, 6 locks (2 hours, 20 minutes)	78 miles, 3¾ furlongs, 82 locks (43 hours, 3 minutes)
Cassiobridge Bridge No 169	This is a bridge which takes a dual carriageway over the canal.	½ furlongs, 0 locks (< 1 minute)	2 miles, 6½ furlongs, 6 locks (2 hours, 21 minutes)	78 miles, 4 furlongs, 82 locks (43 hours, 4 minutes)
Cassiobridge Bridge No 169A	New Bridge This is a bridge which takes a dual carriageway over the canal.	a few yards, 0 locks (< 1 minute)	2 miles, 6½ furlongs, 6 locks (2 hours, 21 minutes)	78 miles, 4¼ furlongs, 82 locks (43 hours, 4 minutes)
Cassio Wharf		¼ furlongs, 0 locks (< 1 minute)	2 miles, 6¾ furlongs, 6 locks (2 hours, 22 minutes)	78 miles, 4½ furlongs, 82 locks (43 hours, 5 minutes)
Beggars Bush Footbridge 	This is a bridge which takes pedestrian traffic over the canal.	¼ furlongs, 0 locks (< 1 minute)	2 miles, 7 furlongs, 6 locks (2 hours, 23 minutes)	78 miles, 4¾ furlongs, 82 locks (43 hours, 6 minutes)
Common Moor Lock No 79	Also known as 'Croxley Green'	5¼ furlongs, 0 locks (11 minutes)	3 miles, 4¼ furlongs, 6 locks (2 hours, 35 minutes)	79 miles, 2 furlongs, 82 locks (43 hours, 18 minutes)
Croxley Green Bridge No 170	This is a bridge which takes pedestrian traffic over the canal.	a few yards, 1 lock (15 minutes)	3 miles, 4¼ furlongs, 7 locks (2 hours, 50 minutes)	79 miles, 2 furlongs, 83 locks (43 hours, 33 minutes)
Common Moor Lock Winding Hole		1¼ furlongs, 0 locks (3 minutes)	3 miles, 5¾ furlongs, 7 locks (2 hours, 53 minutes)	79 miles, 3¼ furlongs, 83 locks (43 hours, 36 minutes)
Lot Mead Railway Bridge No 171	This is a bridge which takes a railway over the canal.	¾ furlongs, 0 locks (7 minutes)	4 miles, 1 furlong, 7 locks (3 hours, 1 minute)	79 miles, 6¾ furlongs, 83 locks (43 hours, 44 minutes)



Lot Mead Lock No 80	1 ¼ furlongs, 0 locks (2 minutes)	4 miles, 2 ¼ furlongs, 7 locks (3 hours, 3 minutes)	79 miles, 7 ¾ furlongs, 83 locks (43 hours, 46 minutes)
Grand Junction Canal - Gade Junction Junction of the Grand Junction Canal with the River Gade	¼ furlongs, 1 lock (15 minutes)	4 miles, 2 ½ furlongs, 8 locks (3 hours, 19 minutes)	80 miles, 84 locks (44 hours, 2 minutes)
Batchworth Visitor Moorings (north) 14 days mooring in one year	a few yards, 0 locks (< 1 minute)	4 miles, 2 ½ furlongs, 8 locks (3 hours, 19 minutes)	80 miles, ¼ furlongs, 84 locks (44 hours, 2 minutes)
Lakes Footbridge With pipe bridge alongside This is a bridge which takes pedestrian traffic over the canal.	a few yards, 0 locks (< 1 minute)	4 miles, 2 ¾ furlongs, 8 locks (3 hours, 19 minutes)	80 miles, ¼ furlongs, 84 locks (44 hours, 2 minutes)
Grand Junction Canal - Colne Junction (north) Junction of the Grand Junction Canal with the River Colne	¾ furlongs, 0 locks (1 minute)	4 miles, 3 ¼ furlongs, 8 locks (3 hours, 21 minutes)	80 miles, 1 furlong, 84 locks (44 hours, 4 minutes)
Milepost - Braunston 74 Miles	¾ furlongs, 0 locks (1 minute)	4 miles, 4 furlongs, 8 locks (3 hours, 23 minutes)	80 miles, 1 ½ furlongs, 84 locks (44 hours, 5 minutes)
Hampton Hall Farm Moorings	2 ¼ furlongs, 0 locks (5 minutes)	4 miles, 6 ¼ furlongs, 8 locks (3 hours, 28 minutes)	80 miles, 3 ¾ furlongs, 84 locks (44 hours, 11 minutes)
Batchworth Lock Weir Entrance Channel leading to the Weir	1 furlong, 0 locks (2 minutes)	4 miles, 7 ¼ furlongs, 8 locks (3 hours, 30 minutes)	80 miles, 4 ¾ furlongs, 84 locks (44 hours, 13 minutes)
Café @ Lock 81	¾ furlongs, 0 locks (1 minute)	5 miles, 8 locks (3 hours, 32 minutes)	80 miles, 5 ½ furlongs, 84 locks (44 hours, 15 minutes)
Batchworth Lock No 81	a few yards, 0 locks (< 1 minute)	5 miles, 8 locks (3 hours, 32 minutes)	80 miles, 5 ¾ furlongs, 84 locks (44 hours, 15 minutes)
Batchworth Junction Junction with Grand Union (Rickmansworth Branch). Rickmansworth Town Centre, half a mile north. Also known as 'Rickmansworth', 'Batchworth Lock Canal Centre' Facilities: chemical toilet disposal and water point	¼ furlongs, 1 lock (15 minutes)	5 miles, ¼ furlongs, 9 locks (3 hours, 47 minutes)	80 miles, 6 furlongs, 85 locks (44 hours, 30 minutes)





Remain on Grand Union Canal (Grand Junction Canal - Main Line - Gayton to Brentford)



		Daily running total	Total
London Road Bridge (Batchworth) This is a bridge which takes a dual carriageway over the canal.	¼ furlongs, 0 locks (< 1 minute)	5 miles, ½ furlongs, 9 locks (3 hours, 48 minutes)	80 miles, 6 furlongs, 85 locks (44 hours, 31 minutes)
Rickmansworth Household Waste and Recycling Centre Facilities: rubbish disposal, glass recycling, paper recycling, tin can recycling and aluminium can recycling	½ furlongs, 0 locks (1 minute)	5 miles, ¾ furlongs, 9 locks (3 hours, 49 minutes)	80 miles, 6 ½ furlongs, 85 locks (44 hours, 32 minutes)
Batchworth Visitor Moorings 14 day moorings	¼ furlongs, 0 locks (< 1 minute)	5 miles, 1 furlong, 9 locks (3 hours, 49 minutes)	80 miles, 6 ¾ furlongs, 85 locks (44 hours, 32 minutes)
Batchworth Weir Exit & Towpath Bridge No 173A Channel leading to the Weir and junction of the River Colne (no access)	¼ furlongs, 0 locks (< 1 minute)	5 miles, 1 ½ furlongs, 9 locks (3 hours, 50 minutes)	80 miles, 7 furlongs, 85 locks (44 hours, 33 minutes)
Frogmoor Wharf Tesco supermarket with "Customer Moorings Only" and "Strictly No Overnight Mooring". 14 day moorings on the towpath side.	¼ furlongs, 0 locks (< 1 minute)	5 miles, 1 ¾ furlongs, 9 locks (3 hours, 51 minutes)	80 miles, 7 ¼ furlongs, 85 locks (44 hours, 34 minutes)



<p>Mill End Bridge No 174 Braunston 75 miles. Also known as 'Parkhouses Bridge No 174' This is a bridge which takes a minor road over the canal.</p>	1 furlong, 0 locks (2 minutes)	5 miles, 2½ furlongs, 9 locks (3 hours, 53 minutes)	81 miles, ¼ furlongs, 85 locks (44 hours, 36 minutes)
Aquadrome Local Nature Reserve	¾ furlongs, 0 locks (1 minute)	5 miles, 3½ furlongs, 9 locks (3 hours, 55 minutes)	81 miles, 1 furlong, 85 locks (44 hours, 38 minutes)
Stockers Lock No 82	2¾ furlongs, 0 locks (6 minutes)	5 miles, 6¼ furlongs, 9 locks (4 hours, 1 minute)	81 miles, 3¾ furlongs, 85 locks (44 hours, 44 minutes)
<p>Stockers Farm Bridge No 175 This is a bridge which takes a track over the canal.</p>	a few yards, 1 lock (15 minutes)	5 miles, 6¼ furlongs, 10 locks (4 hours, 16 minutes)	81 miles, 4 furlongs, 86 locks (44 hours, 59 minutes)
<p>Springwell Lock Visitor Moorings 14 day moorings</p>	1½ furlongs, 0 locks (3 minutes)	5 miles, 7¾ furlongs, 10 locks (4 hours, 20 minutes)	81 miles, 5½ furlongs, 86 locks (45 hours, 3 minutes)
<p>Springwell Lock Long Term Moorings Permit holders only</p>	2¼ furlongs, 0 locks (5 minutes)	6 miles, 2 furlongs, 10 locks (4 hours, 25 minutes)	81 miles, 7¾ furlongs, 86 locks (45 hours, 8 minutes)
<p>Springwell Lock No 83 Braunston 76 miles</p>	2 furlongs, 0 locks (4 minutes)	6 miles, 4 furlongs, 10 locks (4 hours, 30 minutes)	82 miles, 1¾ furlongs, 86 locks (45 hours, 12 minutes)
<p>Springwell Lane Bridge No 176 This is a bridge which takes a minor road over the canal.</p>	a few yards, 1 lock (15 minutes)	6 miles, 4¼ furlongs, 11 locks (4 hours, 45 minutes)	82 miles, 1¾ furlongs, 87 locks (45 hours, 28 minutes)
Springwell Lake Towpath Bridge No 176A	¼ furlongs, 0 locks (< 1 minute)	6 miles, 4½ furlongs, 11 locks (4 hours, 46 minutes)	82 miles, 2 furlongs, 87 locks (45 hours, 29 minutes)
<p>Springwell Lane Pipe Bridge This is a bridge which takes a pipe over the canal.</p>	1½ furlongs, 0 locks (3 minutes)	6 miles, 6 furlongs, 11 locks (4 hours, 49 minutes)	82 miles, 3¾ furlongs, 87 locks (45 hours, 32 minutes)
<p>Sewerage Farm Pipe Bridge This is a bridge which takes a pipe over the canal.</p>	1¼ furlongs, 0 locks (2 minutes)	6 miles, 7¼ furlongs, 11 locks (4 hours, 52 minutes)	82 miles, 5 furlongs, 87 locks (45 hours, 35 minutes)
<p>Springwell Farm Basin Bridge No 176DD roves over the entrance. Also known as 'Woodhall & Heward Basin'</p>	½ furlongs, 0 locks (1 minute)	6 miles, 7¾ furlongs, 11 locks (4 hours, 53 minutes)	82 miles, 5½ furlongs, 87 locks (45 hours, 36 minutes)
<p>Hillingdon Narrowboats Association  Facilities: boatyard pump-out</p>	4½ furlongs, 0 locks (10 minutes)	7 miles, 4¼ furlongs, 11 locks (5 hours, 4 minutes)	83 miles, 2 furlongs, 87 locks (45 hours, 47 minutes)
<p>Copper Mill Lock Weir Entrance No access!</p>	¼ furlongs, 0 locks (< 1 minute)	7 miles, 4½ furlongs, 11 locks (5 hours, 4 minutes)	83 miles, 2 furlongs, 87 locks (45 hours, 47 minutes)
<p>Copper Mill Lock No 84  Facilities: water point</p>	¼ furlongs, 0 locks (< 1 minute)	7 miles, 4¾ furlongs, 11 locks (5 hours, 5 minutes)	83 miles, 2¼ furlongs, 87 locks (45 hours, 48 minutes)







TENTH FULL DAY OF TRIP

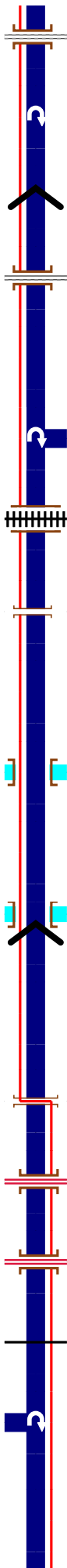


You will be travelling from Copper Mill Lock No 84 to Site of Durdan's Dock (Infilled and built upon) on Grand Union Canal (Paddington Branch), which is 12 miles, ½ furlongs and 6 locks of broad canals. Today's journey involves 4 small aqueducts or underbridges.






Grand Union Canal (Grand Junction Canal - Main Line - Gayton to Brentford)







		Daily running total	Total
	Copper Mill Lane Rubbish Disposal Facilities: rubbish disposal	½ furlongs, 1 lock (16 minutes)	83 miles, 3 furlongs, 88 locks (46 hours, 4 minutes)
	Copper Mill Lock Weir Exit [see navigational note 9 below] No Access!	a few yards, 0 locks (< 1 minute)	83 miles, 3 furlongs, 88 locks (46 hours, 4 minutes)
	Copper Mill Lane Bridge No 177 This is a bridge.	a few yards, 0 locks (< 1 minute)	83 miles, 3 furlongs, 88 locks (46 hours, 4 minutes)
	The Coy Carp PH	¼ furlongs, 0 locks (< 1 minute)	83 miles, 3¼ furlongs, 88 locks (46 hours, 5 minutes)
	Park Lane Winding Hole	¾ furlongs, 0 locks (1 minute)	83 miles, 4 furlongs, 88 locks (46 hours, 6 minutes)
	Troy Junction Towpath Bridge No 177A Junction with the private Troy Branch	1 furlong, 0 locks (2 minutes)	83 miles, 5 furlongs, 88 locks (46 hours, 9 minutes)
	Weir Towpath Bridge No 177B Overflow weir to the River Colne	1 furlong, 0 locks (2 minutes)	83 miles, 6 furlongs, 88 locks (46 hours, 11 minutes)
	Jack's Lane Mooring Arm (northern entrance) Private mooring	¼ furlongs, 0 locks (< 1 minute)	83 miles, 6¼ furlongs, 88 locks (46 hours, 12 minutes)
	Jack's Lane Mooring Arm (southern entrance) Private mooring	¾ furlongs, 0 locks (1 minute)	83 miles, 7¼ furlongs, 88 locks (46 hours, 14 minutes)
	Lock Weir Towpath Bridge No 177C	¼ furlongs, 0 locks (< 1 minute)	83 miles, 7¼ furlongs, 88 locks (46 hours, 14 minutes)
	Black Jack's Lock No 85	a few yards, 0 locks (< 1 minute)	83 miles, 7½ furlongs, 88 locks (46 hours, 14 minutes)

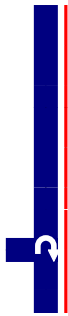


Black Jack's Bridge No 178 This is a bridge which takes a minor road over the canal.	a few yards, 1 lock (15 minutes)	5¼ furlongs, 2 locks (42 minutes)	83 miles, 7½ furlongs, 89 locks (46 hours, 30 minutes)
Widewater Winding Hole	6¾ furlongs, 0 locks (15 minutes)	1 mile, 4 furlongs, 2 locks (57 minutes)	84 miles, 6½ furlongs, 89 locks (46 hours, 45 minutes)
Widewater Lock No 86 Also called Harefield Moor Lock, Bridge No 180. Also known as 'Harefield Moor Lock'	2 furlongs, 0 locks (4 minutes)	1 mile, 6 furlongs, 2 locks (1 hour, 2 minutes)	85 miles, ¼ furlongs, 89 locks (46 hours, 50 minutes)
Moorhall Road Bridge No 180 This is a bridge which takes a minor road over the canal.	¼ furlongs, 1 lock (15 minutes)	1 mile, 6¼ furlongs, 3 locks (1 hour, 17 minutes)	85 miles, ½ furlongs, 90 locks (47 hours, 5 minutes)
The Bear on the Barge PH	¼ furlongs, 0 locks (< 1 minute)	1 mile, 6¼ furlongs, 3 locks (1 hour, 18 minutes)	85 miles, ¾ furlongs, 90 locks (47 hours, 6 minutes)
Harefield Marina Musk Marine Sales. Braunston 79 miles Facilities: diesel for sale, gas for sale, coal for sale and boatyard pump-out	1¼ furlongs, 0 locks (2 minutes)	1 mile, 7½ furlongs, 3 locks (1 hour, 20 minutes)	85 miles, 1¾ furlongs, 90 locks (47 hours, 8 minutes)
Denham Green Railway Bridge This is a bridge which takes a railway over the canal.	4½ furlongs, 0 locks (10 minutes)	2 miles, ¾ furlongs, 3 locks (1 hour, 30 minutes)	85 miles, 6¼ furlongs, 90 locks (47 hours, 18 minutes)
Denham Bridge No 182 This is a bridge which takes pedestrian traffic over the canal.	4¼ furlongs, 0 locks (9 minutes)	3 miles, ¼ furlongs, 3 locks (1 hour, 40 minutes)	86 miles, 2½ furlongs, 90 locks (47 hours, 28 minutes)
Denham Visitor Moorings 14 day moorings (£25 per day for overstay)	1¼ furlongs, 0 locks (3 minutes)	3 miles, 1½ furlongs, 3 locks (1 hour, 43 minutes)	86 miles, 3¾ furlongs, 90 locks (47 hours, 31 minutes)
Fray's River Aqueduct This is a small aqueduct or underbridge which takes a river under the canal.	¾ furlongs, 0 locks (1 minute)	3 miles, 2¼ furlongs, 3 locks (1 hour, 45 minutes)	86 miles, 4½ furlongs, 90 locks (47 hours, 33 minutes)
Fran's Tea Garden	a few yards, 0 locks (< 1 minute)	3 miles, 2¼ furlongs, 3 locks (1 hour, 45 minutes)	86 miles, 4¾ furlongs, 90 locks (47 hours, 33 minutes)
Denham Deep Lock No 87 This is a small aqueduct or underbridge which takes a river under the canal.	a few yards, 0 locks (< 1 minute)	3 miles, 2¼ furlongs, 3 locks (1 hour, 45 minutes)	86 miles, 4¾ furlongs, 90 locks (47 hours, 33 minutes)
Denham Boat Services	¼ furlongs, 1 lock (15 minutes)	3 miles, 2½ furlongs, 4 locks (2 hours, 1 minute)	86 miles, 5 furlongs, 91 locks (47 hours, 49 minutes)
Denham Farm Bridge No 183 Also known as 'White Bridge No 183' This is a bridge which takes pedestrian traffic over the canal.	2¼ furlongs, 0 locks (4 minutes)	3 miles, 4¾ furlongs, 4 locks (2 hours, 6 minutes)	86 miles, 7 furlongs, 91 locks (47 hours, 54 minutes)
Oxford Road Bridge No 183A This is a bridge which takes a dual carriageway over the canal.	½ furlongs, 0 locks (1 minute)	3 miles, 5¼ furlongs, 4 locks (2 hours, 7 minutes)	86 miles, 7½ furlongs, 91 locks (47 hours, 55 minutes)
Oxford Road Bridge No 183B Also known as 'Sandersons Sewer Bridge' This is a bridge which takes a dual carriageway over the canal.	a few yards, 0 locks (< 1 minute)	3 miles, 5¼ furlongs, 4 locks (2 hours, 7 minutes)	86 miles, 7½ furlongs, 91 locks (47 hours, 55 minutes)
Western Avenue Pipe Bridges This is a bridge which takes a pipe over the canal.	a few yards, 0 locks (< 1 minute)	3 miles, 5½ furlongs, 4 locks (2 hours, 7 minutes)	86 miles, 7¾ furlongs, 91 locks (47 hours, 55 minutes)
Grand Junction Canal - Colne Junction (south) Junction of the Grand Union Canal with the River Colne	¾ furlongs, 0 locks (1 minute)	3 miles, 6 furlongs, 4 locks (2 hours, 9 minutes)	87 miles, ¼ furlongs, 91 locks (47 hours, 57 minutes)
Milepost - Braunston 81 miles	1 furlong, 0 locks (2 minutes)	3 miles, 7¼ furlongs, 4 locks (2 hours, 11 minutes)	87 miles, 1½ furlongs, 91 locks (47 hours, 59 minutes)

	<p>Uxbridge Lock Winding Hole Also known as 'King's Mill'</p>	1¾ furlongs, 0 locks (3 minutes)	4 miles, ¾ furlongs, 4 locks (2 hours, 15 minutes)	87 miles, 3¼ furlongs, 91 locks (48 hours, 3 minutes)
	<p>Uxbridge Lock Pipe Bridge This is a bridge which takes a pipe over the canal.</p>	¼ furlongs, 0 locks (< 1 minute)	4 miles, 1¼ furlongs, 4 locks (2 hours, 16 minutes)	87 miles, 3½ furlongs, 91 locks (48 hours, 4 minutes)
	<p>Uxbridge Lock No 88</p>	¼ furlongs, 0 locks (< 1 minute)	4 miles, 1½ furlongs, 4 locks (2 hours, 17 minutes)	87 miles, 3¾ furlongs, 91 locks (48 hours, 5 minutes)
	<p>Uxbridge Lock Bridge No 184 This is a bridge which takes pedestrian traffic over the canal.</p>	a few yards, 1 lock (15 minutes)	4 miles, 1½ furlongs, 5 locks (2 hours, 32 minutes)	87 miles, 4 furlongs, 92 locks (48 hours, 20 minutes)
	<p>Denham Marina  Facilities: diesel for sale, gas for sale, coal for sale, boatyard pump-out and water point</p>	½ furlongs, 0 locks (< 1 minute)	4 miles, 2 furlongs, 5 locks (2 hours, 33 minutes)	87 miles, 4¼ furlongs, 92 locks (48 hours, 21 minutes)
	<p>Swan and Bottle Visitor Moorings 24 hour moorings. Also known as 'Three Ways Wharf (Offside)'</p>	¼ furlongs, 0 locks (< 1 minute)	4 miles, 2¼ furlongs, 5 locks (2 hours, 33 minutes)	87 miles, 4½ furlongs, 92 locks (48 hours, 21 minutes)
	<p>Swan and Bottle PH  Chef & Brewer. Also known as 'Way's Wharf (Offside)'</p>	¼ furlongs, 0 locks (< 1 minute)	4 miles, 2½ furlongs, 5 locks (2 hours, 34 minutes)	87 miles, 5 furlongs, 92 locks (48 hours, 22 minutes)
	<p>Uxbridge Bridge Winding Hole</p>	a few yards, 0 locks (< 1 minute)	4 miles, 2¾ furlongs, 5 locks (2 hours, 34 minutes)	87 miles, 5 furlongs, 92 locks (48 hours, 22 minutes)
	<p>Uxbridge Bridge No 185 This is a bridge which takes a major road over the canal.</p>	a few yards, 0 locks (< 1 minute)	4 miles, 2¾ furlongs, 5 locks (2 hours, 35 minutes)	87 miles, 5 furlongs, 92 locks (48 hours, 23 minutes)
	<p>Osborne's Wharf</p>	¼ furlongs, 0 locks (< 1 minute)	4 miles, 3 furlongs, 5 locks (2 hours, 35 minutes)	87 miles, 5½ furlongs, 92 locks (48 hours, 23 minutes)
	<p>Site of Arm leading to Crown Wharf and Buckingham Wharf Infilled and built upon</p>	¼ furlongs, 0 locks (< 1 minute)	4 miles, 3¼ furlongs, 5 locks (2 hours, 36 minutes)	87 miles, 5½ furlongs, 92 locks (48 hours, 24 minutes)
	<p>Uxbridge Visitor Moorings 14 day moorings. Also known as 'Uxbridge'</p>	a few yards, 0 locks (< 1 minute)	4 miles, 3¼ furlongs, 5 locks (2 hours, 36 minutes)	87 miles, 5¾ furlongs, 92 locks (48 hours, 24 minutes)
	<p>Browns Meadow Long Term Moorings Permit holders only</p>	1½ furlongs, 0 locks (3 minutes)	4 miles, 4¾ furlongs, 5 locks (2 hours, 39 minutes)	87 miles, 7 furlongs, 92 locks (48 hours, 27 minutes)
	<p>Phoenix Wharf</p>	¾ furlongs, 0 locks (1 minute)	4 miles, 5½ furlongs, 5 locks (2 hours, 41 minutes)	87 miles, 7¾ furlongs, 92 locks (48 hours, 29 minutes)
	<p>Towpath Side Bridge No 185A Canal spillway leading to the River Colne</p>	¾ furlongs, 0 locks (1 minute)	4 miles, 6¼ furlongs, 5 locks (2 hours, 43 minutes)	88 miles, ¾ furlongs, 92 locks (48 hours, 31 minutes)
	<p>Dolphin Wharf Milepost - Braunston 82 miles</p>	¼ furlongs, 0 locks (< 1 minute)	4 miles, 6½ furlongs, 5 locks (2 hours, 43 minutes)	88 miles, ¾ furlongs, 92 locks (48 hours, 31 minutes)
	<p>The Dolphin PH</p>	¼ furlongs, 0 locks (< 1 minute)	4 miles, 6¾ furlongs, 5 locks (2 hours, 44 minutes)	88 miles, 1¼ furlongs, 92 locks (48 hours, 32 minutes)
	<p>Dolphin Bridge No 186 This is a bridge which takes a major road over the canal.</p>	a few yards, 0 locks (< 1 minute)	4 miles, 7 furlongs, 5 locks (2 hours, 44 minutes)	88 miles, 1¼ furlongs, 92 locks (48 hours, 32 minutes)
	<p>Waterloo Wharf</p>	¼ furlongs, 0 locks (< 1 minute)	4 miles, 7 furlongs, 5 locks (2 hours, 45 minutes)	88 miles, 1½ furlongs, 92 locks (48 hours, 33 minutes)
	<p>The General Elliot PH 14 day moorings</p>	¼ furlongs, 0 locks (< 1 minute)	4 miles, 7¼ furlongs, 5 locks (2 hours, 45 minutes)	88 miles, 1½ furlongs, 92 locks (48 hours, 33 minutes)



<p>Uxbridge Boat Centre Also known as 'Uxbridge Boatyard Dock' Facilities: diesel for sale, gas for sale and coal for sale</p>	¼ furlongs, 0 locks (< 1 minute)	4 miles, 7½ furlongs, 5 locks (2 hours, 46 minutes)	88 miles, 2 furlongs, 92 locks (48 hours, 34 minutes)
<p>Hillingdon Canal Club </p>	¼ furlongs, 0 locks (< 1 minute)	4 miles, 7¾ furlongs, 5 locks (2 hours, 46 minutes)	88 miles, 2 furlongs, 92 locks (48 hours, 34 minutes)
<p>Lambourne Court Pipe Bridge This is a bridge which takes a pipe over the canal.</p>	½ furlongs, 0 locks (< 1 minute)	5 miles, 5 locks (2 hours, 47 minutes)	88 miles, 2½ furlongs, 92 locks (48 hours, 35 minutes)
<p>Culvert Lane Pipe Bridge This is a bridge which takes a pipe over the canal.</p>	½ furlongs, 0 locks (1 minute)	5 miles, ¾ furlongs, 5 locks (2 hours, 48 minutes)	88 miles, 3 furlongs, 92 locks (48 hours, 36 minutes)
<p>Mill Road Bridge No 187 This is a bridge which takes a minor road over the canal.</p>	1¼ furlongs, 0 locks (2 minutes)	5 miles, 1¾ furlongs, 5 locks (2 hours, 51 minutes)	88 miles, 4¼ furlongs, 92 locks (48 hours, 39 minutes)
<p>Cowley North Offside Long Term Moorings Permit holders only (offside)</p>	2¼ furlongs, 0 locks (5 minutes)	5 miles, 4¼ furlongs, 5 locks (2 hours, 56 minutes)	88 miles, 6½ furlongs, 92 locks (48 hours, 44 minutes)
<p>Cowley North Towpath Long Term Moorings Permit holders only</p>	1½ furlongs, 0 locks (3 minutes)	5 miles, 5¾ furlongs, 5 locks (3 hours)	89 miles, 92 locks (48 hours, 48 minutes)
<p>Cowley North Visitor Moorings Also known as 'Cowley Wharf'</p>	¾ furlongs, 0 locks (1 minute)	5 miles, 6¼ furlongs, 5 locks (3 hours, 1 minute)	89 miles, ¾ furlongs, 92 locks (48 hours, 50 minutes)
<p>Iver Lane Bridge No 188  Facilities: rubbish disposal This is a bridge which takes a road over the canal.</p>	¼ furlongs, 0 locks (< 1 minute)	5 miles, 6½ furlongs, 5 locks (3 hours, 2 minutes)	89 miles, 1 furlong, 92 locks (48 hours, 50 minutes)
<p>The Malt Shovel PH  Vintage Inns. Braunston 83 miles</p>	¼ furlongs, 0 locks (< 1 minute)	5 miles, 6¾ furlongs, 5 locks (3 hours, 2 minutes)	89 miles, 1 furlong, 92 locks (48 hours, 50 minutes)
<p>Cowley Sanitary Station  Also known as 'Cowley Services' Facilities: chemical toilet disposal and water point</p>	a few yards, 0 locks (< 1 minute)	5 miles, 6¾ furlongs, 5 locks (3 hours, 2 minutes)	89 miles, 1 furlong, 92 locks (48 hours, 50 minutes)
<p>Toll House Bistro</p>	¼ furlongs, 0 locks (< 1 minute)	5 miles, 7 furlongs, 5 locks (3 hours, 3 minutes)	89 miles, 1¼ furlongs, 92 locks (48 hours, 51 minutes)
<p>Cowley Lock No 89 </p>	a few yards, 0 locks (< 1 minute)	5 miles, 7 furlongs, 5 locks (3 hours, 3 minutes)	89 miles, 1½ furlongs, 92 locks (48 hours, 51 minutes)
<p>Cowley South Visitor Moorings 7 day moorings (£25 per day for overstay)</p>	½ furlongs, 1 lock (16 minutes)	5 miles, 7½ furlongs, 6 locks (3 hours, 19 minutes)	89 miles, 1¾ furlongs, 93 locks (49 hours, 7 minutes)
<p>Cowley South Long Term Moorings Permit holders only (offside)</p>	½ furlongs, 0 locks (1 minute)	6 miles, 6 locks (3 hours, 20 minutes)	89 miles, 2¼ furlongs, 93 locks (49 hours, 8 minutes)
<p>Site of Cowley Hall Dock Infilled</p>	1 furlong, 0 locks (2 minutes)	6 miles, 1 furlong, 6 locks (3 hours, 22 minutes)	89 miles, 3¼ furlongs, 93 locks (49 hours, 11 minutes)
<p>Benbow Way Bridge No 189  Also known as 'Benbow Waye Bridge' Facilities: chemical toilet disposal and toilets This is a bridge which takes a minor road over the canal.</p>	¼ furlongs, 0 locks (< 1 minute)	6 miles, 1¼ furlongs, 6 locks (3 hours, 23 minutes)	89 miles, 3½ furlongs, 93 locks (49 hours, 11 minutes)
<p>Packet Boat Bridge No 190 This is a bridge which takes a minor road over the canal.</p>	3 furlongs, 0 locks (6 minutes)	6 miles, 4¼ furlongs, 6 locks (3 hours, 30 minutes)	89 miles, 6½ furlongs, 93 locks (49 hours, 18 minutes)
<p>The Water's Edge Bar Bar and Restaurant</p>	a few yards, 0 locks (< 1 minute)	6 miles, 4¼ furlongs, 6 locks (3 hours, 30 minutes)	89 miles, 6¾ furlongs, 93 locks (49 hours, 18 minutes)
<p>Packet Boat Dock Towpath Bridge No 190A</p>	a few yards, 0 locks (< 1 minute)	6 miles, 4½ furlongs, 6 locks (3 hours, 30 minutes)	89 miles, 6¾ furlongs, 93 locks (49 hours, 18 minutes)




High Line Yachting Chandlery (Cowley)
Facilities: diesel for sale, gas for sale and coal for sale

¼ furlongs, 0 locks (< 1 minute)

6 miles, 4½ furlongs, 6 locks (3 hours, 31 minutes)

89 miles, 7 furlongs, 93 locks (49 hours, 19 minutes)

Packet Boat Marina Service Wharf 
Facilities: chemical toilet disposal, gas for sale, coal for sale, boater-operated pump-out, rubbish disposal and water point

¼ furlongs, 0 locks (< 1 minute)

6 miles, 4¾ furlongs, 6 locks (3 hours, 31 minutes)

89 miles, 7 furlongs, 93 locks (49 hours, 19 minutes)

Cowley Peachey Junction
Junction with Grand Union Slough Branch

1¼ furlongs, 0 locks (2 minutes)

6 miles, 6 furlongs, 6 locks (3 hours, 34 minutes)

90 miles, ¼ furlongs, 93 locks (49 hours, 22 minutes)



Remain on Grand Union Canal (Grand Junction Canal - Main Line - Gayton to Brentford)



Cowley Peachey Junction Roving Bridge No 190B
This is a bridge which takes pedestrian traffic over the canal.

a few yards, 0 locks (< 1 minute)

Daily running total
6 miles, 6 furlongs, 6 locks (3 hours, 34 minutes)

Total
90 miles, ¼ furlongs, 93 locks (49 hours, 22 minutes)

River Pinn Aqueduct
This is a small aqueduct or underbridge which takes a river under the canal.

¼ furlongs, 0 locks (< 1 minute)

6 miles, 6¼ furlongs, 6 locks (3 hours, 35 minutes)

90 miles, ¾ furlongs, 93 locks (49 hours, 23 minutes)

Milepost - Braunston 84 Miles

a few yards, 0 locks (< 1 minute)

6 miles, 6½ furlongs, 6 locks (3 hours, 35 minutes)

90 miles, ¾ furlongs, 93 locks (49 hours, 23 minutes)

Tesco Yiewsley Moorings

¾ furlongs, 0 locks (1 minute)

6 miles, 7¼ furlongs, 6 locks (3 hours, 37 minutes)

90 miles, 1½ furlongs, 93 locks (49 hours, 25 minutes)

Site of Yiewsley Dock
Infilled and built upon. Also known as 'Onslow Mills'

½ furlongs, 0 locks (1 minute)

6 miles, 7¾ furlongs, 6 locks (3 hours, 38 minutes)

90 miles, 2¼ furlongs, 93 locks (49 hours, 26 minutes)

Trout Bridge No 191
This is a bridge which takes a minor road over the canal.

½ furlongs, 0 locks (1 minute)

7 miles, ¼ furlongs, 6 locks (3 hours, 39 minutes)


90 miles, 2½ furlongs, 93 locks (49 hours, 27 minutes)

Site of Bentinck Dock
Infilled and built upon. Also known as 'Holland's Dock'

1 furlong, 0 locks (2 minutes)

7 miles, 1¼ furlongs, 6 locks (3 hours, 42 minutes)

90 miles, 3¾ furlongs, 93 locks (49 hours, 30 minutes)

Yiewsley High Street Bridge No 192 
Access to West Drayton Station
This is a bridge which takes a minor road over the canal.

¾ furlongs, 0 locks (1 minute)

7 miles, 2 furlongs, 6 locks (3 hours, 43 minutes)

90 miles, 4¼ furlongs, 93 locks (49 hours, 31 minutes)

Site of Otter Dock
Infilled and built upon

1 furlong, 0 locks (2 minutes)

7 miles, 3 furlongs, 6 locks (3 hours, 45 minutes)

90 miles, 5¼ furlongs, 93 locks (49 hours, 33 minutes)

Horton Bridge Road Bridge No 193
A massive pipe bridge alongside. Braunston 85 miles
This is a bridge which takes pedestrian traffic over the canal.

2 furlongs, 0 locks (4 minutes)

7 miles, 4¾ furlongs, 6 locks (3 hours, 50 minutes)

90 miles, 7¼ furlongs, 93 locks (49 hours, 38 minutes)


Milepost - Braunston 85 Miles

¼ furlongs, 0 locks (< 1 minute)

7 miles, 5 furlongs, 6 locks (3 hours, 50 minutes)

90 miles, 7½ furlongs, 93 locks (49 hours, 38 minutes)

	<p>Site of Cooper's Dock Infilled and built upon</p>	<p>¼ furlongs, 0 locks (< 1 minute)</p>	<p>7 miles, 5¼ furlongs, 6 locks (3 hours, 51 minutes)</p>	<p>90 miles, 7½ furlongs, 93 locks (49 hours, 39 minutes)</p>
	<p>Site of Eastwood's Dock Infilled and built upon. Also known as 'Liddall's Dock'</p>	<p>1 furlong, 0 locks (2 minutes)</p>	<p>7 miles, 6¼ furlongs, 6 locks (3 hours, 53 minutes)</p>	<p>91 miles, ½ furlongs, 93 locks (49 hours, 41 minutes)</p>
	<p>Site of Rutter's Dock Infilled</p>	<p>¼ furlongs, 0 locks (< 1 minute)</p>	<p>7 miles, 6¼ furlongs, 6 locks (3 hours, 53 minutes)</p>	<p>91 miles, ¾ furlongs, 93 locks (49 hours, 41 minutes)</p>
	<p>Site of Dawley Dock Infilled. Also known as 'Stockley Dock'</p>	<p>1¼ furlongs, 0 locks (2 minutes)</p>	<p>7 miles, 7½ furlongs, 6 locks (3 hours, 56 minutes)</p>	<p>91 miles, 2 furlongs, 93 locks (49 hours, 44 minutes)</p>
	<p>Ironbridge Road North Bridge No 194A This is a bridge which takes a minor road over the canal.</p>	<p>¾ furlongs, 0 locks (1 minute)</p>	<p>8 miles, ½ furlongs, 6 locks (3 hours, 58 minutes)</p>	<p>91 miles, 2¾ furlongs, 93 locks (49 hours, 46 minutes)</p>
	<p>Old Stockley Road Bridge No 195 Also known as 'Starveall Bridge No 195' This is a bridge which takes a minor road over the canal.</p>	<p>¾ furlongs, 0 locks (1 minute)</p>	<p>8 miles, 1¼ furlongs, 6 locks (4 hours)</p>	<p>91 miles, 3¾ furlongs, 93 locks (49 hours, 48 minutes)</p>
	<p>Stockley Road Bridge No 195A This is a bridge which takes a dual carriageway over the canal.</p>	<p>¼ furlongs, 0 locks (< 1 minute)</p>	<p>8 miles, 1½ furlongs, 6 locks (4 hours, 1 minute)</p>	<p>91 miles, 3¾ furlongs, 93 locks (49 hours, 49 minutes)</p>
	<p>Hanson Aggregates Wharf</p>	<p>¾ furlongs, 0 locks (1 minute)</p>	<p>8 miles, 2¼ furlongs, 6 locks (4 hours, 2 minutes)</p>	<p>91 miles, 4½ furlongs, 93 locks (49 hours, 50 minutes)</p>
	<p>Site of Broad's Dock Infilled. Also known as 'Broads Dock', 'Pocock's Dock'</p>	<p>½ furlongs, 0 locks (1 minute)</p>	<p>8 miles, 2¾ furlongs, 6 locks (4 hours, 4 minutes)</p>	<p>91 miles, 5 furlongs, 93 locks (49 hours, 52 minutes)</p>
	<p>Maynards Dock Infilled</p>	<p>2¼ furlongs, 0 locks (5 minutes)</p>	<p>8 miles, 5 furlongs, 6 locks (4 hours, 9 minutes)</p>	<p>91 miles, 7½ furlongs, 93 locks (49 hours, 57 minutes)</p>
	<p>Rigby Lane Bridge No 196 This is a bridge which takes pedestrian traffic over the canal.</p>	<p>¾ furlongs, 0 locks (1 minute)</p>	<p>8 miles, 5¾ furlongs, 6 locks (4 hours, 10 minutes)</p>	<p>92 miles, 93 locks (49 hours, 58 minutes)</p>
	<p>Milepost - Braunston 86 Miles</p>	<p>1 furlong, 0 locks (2 minutes)</p>	<p>8 miles, 6¾ furlongs, 6 locks (4 hours, 13 minutes)</p>	<p>92 miles, 1¼ furlongs, 93 locks (50 hours, 1 minute)</p>
	<p>Woolpack Bridge No 198 Also known as 'Dawley Bridge' This is a bridge which takes a major road over the canal.</p>	<p>¼ furlongs, 0 locks (< 1 minute)</p>	<p>8 miles, 7 furlongs, 6 locks (4 hours, 13 minutes)</p>	<p>92 miles, 1½ furlongs, 93 locks (50 hours, 2 minutes)</p>
	<p>The Woolpack PH</p>	<p>¼ furlongs, 0 locks (< 1 minute)</p>	<p>8 miles, 7¼ furlongs, 6 locks (4 hours, 14 minutes)</p>	<p>92 miles, 1½ furlongs, 93 locks (50 hours, 2 minutes)</p>
	<p>Winding Hole above Anchor Bridge Site of Wilshins Dock (towpath side). Also known as 'Wilshins Dock'</p>	<p>¾ furlongs, 0 locks (1 minute)</p>	<p>9 miles, 6 locks (4 hours, 16 minutes)</p>	<p>92 miles, 2¼ furlongs, 93 locks (50 hours, 4 minutes)</p>
	<p>Anchor Bridge No 199 Also known as 'Workhouse Bridge No 199', 'Printing House Lane Bridge No 199' This is a bridge which takes a minor road over the canal.</p>	<p>1½ furlongs, 0 locks (3 minutes)</p>	<p>9 miles, 1½ furlongs, 6 locks (4 hours, 19 minutes)</p>	<p>92 miles, 3¾ furlongs, 93 locks (50 hours, 7 minutes)</p>
	<p>Site of Printing House Dock Infilled and built upon</p>	<p>½ furlongs, 0 locks (< 1 minute)</p>	<p>9 miles, 1¾ furlongs, 6 locks (4 hours, 20 minutes)</p>	<p>92 miles, 4¼ furlongs, 93 locks (50 hours, 8 minutes)</p>
	<p>Milepost - Braunston 87 Miles</p>	<p>1¾ furlongs, 0 locks (4 minutes)</p>	<p>9 miles, 3½ furlongs, 6 locks (4 hours, 24 minutes)</p>	<p>92 miles, 6 furlongs, 93 locks (50 hours, 12 minutes)</p>
	<p>Station Road Bridge No 200 (Hayes) Braunston 87 miles This is a bridge which takes a minor road over the canal.</p>	<p>¼ furlongs, 0 locks (< 1 minute)</p>	<p>9 miles, 3¾ furlongs, 6 locks (4 hours, 24 minutes)</p>	<p>92 miles, 6 furlongs, 93 locks (50 hours, 12 minutes)</p>
	<p>The Old Crown PH</p>	<p>a few yards, 0 locks (< 1 minute)</p>	<p>9 miles, 3¾ furlongs, 6 locks (4 hours, 24 minutes)</p>	<p>92 miles, 6¼ furlongs, 93 locks (50 hours, 12 minutes)</p>



Shackles Dock Arm
With towpath footbridge No 200A. Also known as 'Chair Dock', 'Shackle's Dock'

¾ furlongs, 0 locks (1 minute)

9 miles, 4¾ furlongs, 6 locks (4 hours, 26 minutes)

92 miles, 7 furlongs, 93 locks (50 hours, 14 minutes)

Western View Railway Bridge No 200B
This is a bridge which takes a railway over the canal.

¾ furlongs, 0 locks (1 minute)

9 miles, 5¼ furlongs, 6 locks (4 hours, 28 minutes)

92 miles, 7¾ furlongs, 93 locks (50 hours, 16 minutes)

North Hyde Gardens Bridge No 200C
Also known as 'Nestles Bridge No 200C'
This is a bridge which takes a minor road over the canal.

1½ furlongs, 0 locks (3 minutes)

9 miles, 6¾ furlongs, 6 locks (4 hours, 31 minutes)

93 miles, 1 furlong, 93 locks (50 hours, 19 minutes)

North Hyde Gardens Pipe Bridge
This is a bridge which takes a pipe over the canal.

a few yards, 0 locks (< 1 minute)

9 miles, 6¾ furlongs, 6 locks (4 hours, 31 minutes)

93 miles, 1¼ furlongs, 93 locks (50 hours, 19 minutes)

River Crane Aqueduct
This is a small aqueduct or underbridge which takes a river under the canal.

¾ furlongs, 0 locks (1 minute)

9 miles, 7½ furlongs, 6 locks (4 hours, 33 minutes)

93 miles, 2 furlongs, 93 locks (50 hours, 21 minutes)

The Parkway Bridge No 200E
Also known as 'Parkway Bridge No 200E'
This is a bridge which takes a dual carriageway over the canal.

¼ furlongs, 0 locks (< 1 minute)

9 miles, 7¾ furlongs, 6 locks (4 hours, 34 minutes)

93 miles, 2¼ furlongs, 93 locks (50 hours, 22 minutes)

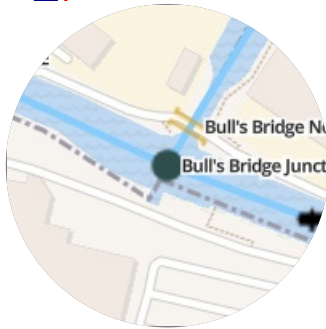
Bull's Bridge Junction
Junction with Grand Union Paddington Branch. Opposite is a dry dock. Also known as 'Bull's Bridge Wharf', 'Bull's Bridge Dock'

½ furlongs, 0 locks (1 minute)

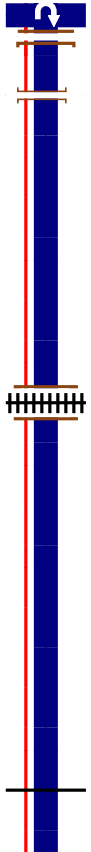
10 miles, ½ furlongs, 6 locks (4 hours, 35 minutes)

93 miles, 2¾ furlongs, 93 locks (50 hours, 23 minutes)

This is the most southerly point on your route.



Turn left onto *Grand Union Canal (Paddington Branch)*



Bull's Bridge No 21
Although now a footbridge it used to carry Bull's Bridge Road
This is a bridge which takes pedestrian traffic over the canal.

a few yards, 0 locks (< 1 minute)

10 miles, ½ furlongs, 6 locks (4 hours, 35 minutes)

93 miles, 2¾ furlongs, 93 locks (50 hours, 23 minutes)

Bull's Bridge Long Term Moorings
Permit holders only

¾ furlongs, 0 locks (1 minute)

10 miles, 1¼ furlongs, 6 locks (4 hours, 37 minutes)

93 miles, 3¾ furlongs, 93 locks (50 hours, 25 minutes)

Site of Rubastic Dock
Infilled and built upon

¼ furlongs, 0 locks (< 1 minute)

10 miles, 1½ furlongs, 6 locks (4 hours, 38 minutes)

93 miles, 3¾ furlongs, 93 locks (50 hours, 26 minutes)

GWR Main Line Rail Bridge No 21A
Hayes and Harlington to Southall
This is a bridge which takes a railway over the canal.

1 furlong, 0 locks (2 minutes)

10 miles, 2½ furlongs, 6 locks (4 hours, 40 minutes)

93 miles, 4¾ furlongs, 93 locks (50 hours, 28 minutes)

Site of Entrance to Tickler's Dock
Infilled. Also known as 'Stroud's Dock'

¾ furlongs, 0 locks (1 minute)

10 miles, 3¼ furlongs, 6 locks (4 hours, 42 minutes)

93 miles, 5¾ furlongs, 93 locks (50 hours, 30 minutes)

Site of Southall Gas Works Main Dock
Infilled

2½ furlongs, 0 locks (5 minutes)

10 miles, 5¾ furlongs, 6 locks (4 hours, 47 minutes)

94 miles, 93 locks (50 hours, 35 minutes)

Site of Southall Chemical Works Dock
Infilled. Also known as 'Houlder's Dock'

1¼ furlongs, 0 locks (2 minutes)

10 miles, 7 furlongs, 6 locks (4 hours, 50 minutes)

94 miles, 1¼ furlongs, 93 locks (50 hours, 38 minutes)

Hayes Road Pipe Bridge
Also known as 'Site of (Southall Brick Works or Newell's Dock)', 'Hamborough Dock'
This is a bridge which takes a pipe over the canal.

¾ furlongs, 0 locks (1 minute)


10 miles, 7½ furlongs, 6 locks (4 hours, 52 minutes)

94 miles, 2 furlongs, 93 locks (50 hours, 40 minutes)

Daily running total





Total



<p>Hayes Road Bridge Wharf Built upon</p>	<p>1½ furlongs, 0 locks (3 minutes)</p>	<p>11 miles, 1 furlong, 6 locks (4 hours, 55 minutes)</p>	<p>94 miles, 3½ furlongs, 93 locks (50 hours, 43 minutes)</p>
<p>Uxbridge Road Visitor Moorings 7 day moorings</p>	<p>½ furlongs, 0 locks (1 minute)</p>	<p>11 miles, 1¼ furlongs, 6 locks (4 hours, 56 minutes)</p>	<p>94 miles, 4 furlongs, 93 locks (50 hours, 44 minutes)</p>
<p>Hambrough Tavern</p>	<p>½ furlongs, 0 locks (1 minute)</p>	<p>11 miles, 2¼ furlongs, 6 locks (4 hours, 58 minutes)</p>	<p>94 miles, 4½ furlongs, 93 locks (50 hours, 46 minutes)</p>
<p>Hayes Road Bridge No 20 This is a bridge which takes a major road over the canal.</p>	<p>¼ furlongs, 0 locks (< 1 minute)</p>	<p>11 miles, 2¼ furlongs, 6 locks (4 hours, 58 minutes)</p>	<p>94 miles, 4¾ furlongs, 93 locks (50 hours, 46 minutes)</p>
<p>Spikes Bridge No 19 This is a bridge which takes pedestrian traffic over the canal.</p>	<p>3½ furlongs, 0 locks (8 minutes)</p>	<p>11 miles, 5¾ furlongs, 6 locks (5 hours, 6 minutes)</p>	<p>95 miles, ¼ furlongs, 93 locks (50 hours, 54 minutes)</p>
<p>Willowtree Marina  Facilities: diesel for sale, gas for sale, coal for sale and boatyard pump-out</p>	<p>2¼ furlongs, 0 locks (5 minutes)</p>	<p>12 miles, ¼ furlongs, 6 locks (5 hours, 11 minutes)</p>	<p>95 miles, 2½ furlongs, 93 locks (51 hours)</p>
<p>Site of Durdan's Dock Infilled and built upon</p>	<p>¼ furlongs, 0 locks (< 1 minute)</p>	<p>12 miles, ½ furlongs, 6 locks (5 hours, 12 minutes)</p>	<p>95 miles, 2¾ furlongs, 93 locks (51 hours)</p>

ELEVENTH FULL DAY OF TRIP










You will be travelling from Site of Durdan's Dock to St Pancras Lock No 4     on Grand Union Canal (Regent's Canal), which is 13 miles, 7½ furlongs and 3 locks of broad canals. Today's journey involves 2 small aqueducts or underbridges and 1 tunnel.

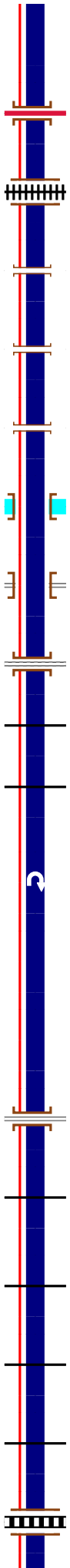


Grand Union Canal (Paddington Branch)


		Daily running total	Total
	Willow Tree Open Space Moorings Also known as 'Site of Yielding Dock'	1 furlong, 0 locks (2 minutes)	95 miles, 3¾ furlongs, 93 locks (51 hours, 2 minutes)
	Willow Tree Footbridge No 19AC Also known as 'Yeading Footbridge' This is a bridge which takes pedestrian traffic over the canal.	¼ furlongs, 0 locks (< 1 minute)	95 miles, 4 furlongs, 93 locks (51 hours, 3 minutes)
	Site of West End Dock Infilled	2 furlongs, 0 locks (4 minutes)	95 miles, 6 furlongs, 93 locks (51 hours, 8 minutes)
	Engineer's Wharf Moorings Residential moorings	1½ furlongs, 0 locks (3 minutes)	95 miles, 7½ furlongs, 93 locks (51 hours, 11 minutes)
	Taylor Woodrow Footbridge No 19A This is a bridge which takes pedestrian traffic over the canal.	1 furlong, 0 locks (2 minutes)	96 miles, ¾ furlongs, 93 locks (51 hours, 14 minutes)
	Taylor Woodrow Office No 19B Demolished	¼ furlongs, 0 locks (< 1 minute)	96 miles, ¾ furlongs, 93 locks (51 hours, 14 minutes)
	West End Bridge No 18 Greenford. Also known as 'Greenford' This is a bridge which takes a road over the canal.	½ furlongs, 0 locks (1 minute)	96 miles, 1½ furlongs, 93 locks (51 hours, 16 minutes)
	Greenford Pipe Bridge This is a bridge which takes a pipe over the canal.	1½ furlongs, 0 locks (3 minutes)	96 miles, 3 furlongs, 93 locks (51 hours, 19 minutes)
	Northolt Road Bridge No 17 This is a bridge which takes a minor road over the canal.	a few yards, 0 locks (< 1 minute)	96 miles, 3 furlongs, 93 locks (51 hours, 19 minutes)
	Footbridge No 17A This is a bridge which takes pedestrian traffic over the canal.	3½ furlongs, 0 locks (8 minutes)	96 miles, 6½ furlongs, 93 locks (51 hours, 27 minutes)




<p>Western Avenue Road Bridge No 17B</p> <p>This is a bridge which takes a dual carriageway over the canal.</p>	1 furlong, 0 locks (2 minutes)	1 mile, 4¾ furlongs, 0 locks (29 minutes)	96 miles, 7½ furlongs, 93 locks (51 hours, 29 minutes)
<p>Northolt Boatyard </p> <p>High Line Yachting (Northolt). Also known as 'High Line Yachting (Northolt)'</p> <p>Facilities: diesel for sale, chemical toilet disposal, gas for sale, coal for sale, boatyard pump-out and laundrette</p>	1 furlong, 0 locks (2 minutes)	1 mile, 5¾ furlongs, 0 locks (31 minutes)	97 miles, ½ furlongs, 93 locks (51 hours, 32 minutes)
<p>Rowdell Road Bridge No 16</p> <p>This is a bridge which takes pedestrian traffic over the canal.</p>	¼ furlongs, 0 locks (< 1 minute)	1 mile, 6 furlongs, 0 locks (32 minutes)	97 miles, ¾ furlongs, 93 locks (51 hours, 32 minutes)
<p>GWR Main Line Rail Bridge No 16AA</p> <p>Northolt to Greenford, and North Acton to High Wickham</p> <p>This is a bridge which takes a railway over the canal.</p>	3½ furlongs, 0 locks (7 minutes)	2 miles, 1½ furlongs, 0 locks (40 minutes)	97 miles, 4¼ furlongs, 93 locks (51 hours, 40 minutes)
<p>Lyons Dock Bridge No 16A</p>	2¼ furlongs, 0 locks (4 minutes)	2 miles, 3½ furlongs, 0 locks (45 minutes)	97 miles, 6¼ furlongs, 93 locks (51 hours, 45 minutes)
<p>Lyons Bridge No 16B</p> <p>This is a bridge which takes a minor road over the canal.</p>	½ furlongs, 0 locks (1 minute)	2 miles, 4 furlongs, 0 locks (46 minutes)	97 miles, 6¾ furlongs, 93 locks (51 hours, 46 minutes)
<p>Greenford Visitor Moorings</p> <p>14 day moorings (£25 per day for overstay). Also known as 'Black Horse Visitor Moorings'</p>	1½ furlongs, 0 locks (3 minutes)	2 miles, 5½ furlongs, 0 locks (49 minutes)	98 miles, ¼ furlongs, 93 locks (51 hours, 50 minutes)
<p>The Black Horse PH (Greenford) </p> <p>Fuller's. Also known as 'Greenford water point'</p> <p>Facilities: water point</p>	½ furlongs, 0 locks (1 minute)	2 miles, 6 furlongs, 0 locks (50 minutes)	98 miles, ¾ furlongs, 93 locks (51 hours, 51 minutes)
<p>Black Horse Bridge No 15 </p> <p>This is a bridge which takes a minor road over the canal.</p>	a few yards, 0 locks (< 1 minute)	2 miles, 6 furlongs, 0 locks (50 minutes)	98 miles, ¾ furlongs, 93 locks (51 hours, 51 minutes)
<p>Greenford Wharf</p>	¼ furlongs, 0 locks (< 1 minute)	2 miles, 6¼ furlongs, 0 locks (51 minutes)	98 miles, 1¼ furlongs, 93 locks (51 hours, 52 minutes)
<p>Greenford Road Bridge No 14 </p> <p>5 miles to Bull's Bridge</p> <p>This is a bridge which takes a major road over the canal.</p>	1¼ furlongs, 0 locks (3 minutes)	2 miles, 7¾ furlongs, 0 locks (54 minutes)	98 miles, 2½ furlongs, 93 locks (51 hours, 55 minutes)
<p>IBM Footbridge No 14A </p> <p>Walks to Horsenden Hill. Also known as 'Horsenden Hill'</p> <p>This is a bridge which takes pedestrian traffic over the canal.</p>	2 furlongs, 0 locks (4 minutes)	3 miles, 1½ furlongs, 0 locks (59 minutes)	98 miles, 4½ furlongs, 93 locks (51 hours, 59 minutes)
<p>Ballot Box Bridge No 13</p> <p>Ballot Box Inn and Horsenden Hill to north. Also known as 'Horsenden Hill'</p> <p>This is a bridge which takes a minor road over the canal.</p>	5 furlongs, 0 locks (11 minutes)	3 miles, 6½ furlongs, 0 locks (1 hour, 10 minutes)	99 miles, 1½ furlongs, 93 locks (52 hours, 11 minutes)
<p>Ballot Box Footbridge No 13A</p> <p>This is a bridge which takes pedestrian traffic over the canal.</p>	a few yards, 0 locks (< 1 minute)	3 miles, 6¾ furlongs, 0 locks (1 hour, 10 minutes)	99 miles, 1½ furlongs, 93 locks (52 hours, 11 minutes)
<p>Horsenden Farm Moorings</p> <p>Private moorings (Offside)</p>	¼ furlongs, 0 locks (< 1 minute)	3 miles, 7 furlongs, 0 locks (1 hour, 11 minutes)	99 miles, 1¾ furlongs, 93 locks (52 hours, 11 minutes)
<p>Perivale Winding Hole</p>	3¾ furlongs, 0 locks (8 minutes)	4 miles, 2½ furlongs, 0 locks (1 hour, 19 minutes)	99 miles, 5¼ furlongs, 93 locks (52 hours, 20 minutes)
<p>West London Motor Cruising Club</p> <p>Private moorings (Offside). Also known as 'WLMCC'</p>	4¼ furlongs, 0 locks (9 minutes)	4 miles, 6¾ furlongs, 0 locks (1 hour, 29 minutes)	100 miles, 1½ furlongs, 93 locks (52 hours, 29 minutes)
<p>Piggery Bridge Winding Hole</p>	¾ furlongs, 0 locks (1 minute)	4 miles, 7¼ furlongs, 0 locks (1 hour, 30 minutes)	100 miles, 2 furlongs, 93 locks (52 hours, 31 minutes)
<p>Piggery Bridge No 12</p> <p>Alperton</p> <p>This is a bridge which takes a minor road over the canal.</p>	¼ furlongs, 0 locks (< 1 minute)	4 miles, 7½ furlongs, 0 locks (1 hour, 31 minutes)	100 miles, 2½ furlongs, 93 locks (52 hours, 32 minutes)
<p>Sainsburys Alperton Moorings  [see navigational note 10 below]</p> <p>Also known as 'Alperton'</p>	¾ furlongs, 0 locks (1 minute)	5 miles, ½ furlongs, 0 locks (1 hour, 33 minutes)	100 miles, 3¼ furlongs, 93 locks (52 hours, 33 minutes)



The Pleasure Boat PH Moorings for patrons	½ furlongs, 0 locks (1 minute)	5 miles, 1 furlong, 0 locks (1 hour, 34 minutes)	100 miles, 3¾ furlongs, 93 locks (52 hours, 35 minutes)
Ealing Road Bridge No 11 This is a bridge which takes a major road over the canal.	¼ furlongs, 0 locks (< 1 minute)	5 miles, 1¼ furlongs, 0 locks (1 hour, 35 minutes)	100 miles, 4 furlongs, 93 locks (52 hours, 35 minutes)
Railway Bridge No 11A Piccadilly Tube line, Alperton to Park Royal This is a bridge which takes a railway over the canal.	1¼ furlongs, 0 locks (2 minutes)	5 miles, 2½ furlongs, 0 locks (1 hour, 38 minutes)	100 miles, 5¼ furlongs, 93 locks (52 hours, 38 minutes)
Hazel Grove Footbridge No 11AA This is a bridge which takes pedestrian traffic over the canal.	½ furlongs, 0 locks (< 1 minute)	5 miles, 3 furlongs, 0 locks (1 hour, 39 minutes)	100 miles, 5¾ furlongs, 93 locks (52 hours, 39 minutes)
Carlyon Footbridge No 11B Water Road to Mount Pleasant This is a bridge which takes pedestrian traffic over the canal.	2¾ furlongs, 0 locks (6 minutes)	5 miles, 5½ furlongs, 0 locks (1 hour, 45 minutes)	101 miles, ¼ furlongs, 93 locks (52 hours, 45 minutes)
Northfield Industrial Estate Footbridge No 11C This is a bridge which takes pedestrian traffic over the canal.	2 furlongs, 0 locks (4 minutes)	5 miles, 7½ furlongs, 0 locks (1 hour, 49 minutes)	101 miles, 2¼ furlongs, 93 locks (52 hours, 50 minutes)
River Brent Aqueduct This is a small aqueduct or underbridge which takes a river under the canal.	¾ furlongs, 0 locks (1 minute)	6 miles, ¼ furlongs, 0 locks (1 hour, 51 minutes)	101 miles, 3 furlongs, 93 locks (52 hours, 52 minutes)
North Circular Road Aqueduct This is a small aqueduct or underbridge which takes a road under the canal.	¼ furlongs, 0 locks (< 1 minute)	6 miles, ¾ furlongs, 0 locks (1 hour, 52 minutes)	101 miles, 3½ furlongs, 93 locks (52 hours, 52 minutes)
Willings Bridge No 10 This is a bridge which takes a minor road over the canal.	3¼ furlongs, 0 locks (7 minutes)	6 miles, 3¾ furlongs, 0 locks (1 hour, 59 minutes)	101 miles, 6½ furlongs, 93 locks (53 hours)
Abbey Road Pipe Bridge This is a bridge which takes a pipe over the canal.	a few yards, 0 locks (< 1 minute)	6 miles, 4 furlongs, 0 locks (1 hour, 59 minutes)	101 miles, 6¾ furlongs, 93 locks (53 hours)
Waxlow Road Pipe Bridge This is a bridge which takes a pipe over the canal.	3 furlongs, 0 locks (7 minutes)	6 miles, 7 furlongs, 0 locks (2 hours, 6 minutes)	102 miles, 1¾ furlongs, 93 locks (53 hours, 7 minutes)
Harlesden Winding Hole The winding hole is where the Brent Feeder Channel joins the canal from the Welsh Harp Reservoir. Also known as 'Harlesden Feeder Channel Junction'	¾ furlongs, 0 locks (1 minute)	6 miles, 7¾ furlongs, 0 locks (2 hours, 8 minutes)	102 miles, 2½ furlongs, 93 locks (53 hours, 9 minutes)
Grand Junction Arms Visitor Moorings 7 day moorings (£25 per day for overstayng)	¾ furlongs, 0 locks (1 minute)	7 miles, ½ furlongs, 0 locks (2 hours, 10 minutes)	102 miles, 3¼ furlongs, 93 locks (53 hours, 10 minutes)
Grand Junction Arms Young's	½ furlongs, 0 locks (1 minute)	7 miles, 1 furlong, 0 locks (2 hours, 11 minutes)	102 miles, 3¾ furlongs, 93 locks (53 hours, 12 minutes)
Lower Place Bridge No 9 Bull's Bridge 9 miles / Little Venice 4 miles This is a bridge which takes a road over the canal.	a few yards, 0 locks (< 1 minute)	7 miles, 1 furlong, 0 locks (2 hours, 11 minutes)	102 miles, 3¾ furlongs, 93 locks (53 hours, 12 minutes)
Acton Lane Power Station Bridge No 9A This is a bridge which takes a pipe over the canal.	1 furlong, 0 locks (2 minutes)	7 miles, 2 furlongs, 0 locks (2 hours, 14 minutes)	102 miles, 4¾ furlongs, 93 locks (53 hours, 14 minutes)
Acton Lane Power Station Bridge No 9B This is a bridge which takes a pipe over the canal.	a few yards, 0 locks (< 1 minute)	7 miles, 2¼ furlongs, 0 locks (2 hours, 14 minutes)	102 miles, 5 furlongs, 93 locks (53 hours, 14 minutes)
Acton Lane Power Station Bridge No 9C This is a bridge which takes a pipe over the canal.	¼ furlongs, 0 locks (< 1 minute)	7 miles, 2¼ furlongs, 0 locks (2 hours, 14 minutes)	102 miles, 5¼ furlongs, 93 locks (53 hours, 15 minutes)
Acton Lane Power Station Bridge No 9D This is a bridge which takes a pipe over the canal.	¼ furlongs, 0 locks (< 1 minute)	7 miles, 2¾ furlongs, 0 locks (2 hours, 15 minutes)	102 miles, 5½ furlongs, 93 locks (53 hours, 16 minutes)
Railway to Acton Lane Power Station Bridge No 8 Demolished This is a bridge which takes a disused railway over the canal.	¼ furlongs, 0 locks (< 1 minute)	7 miles, 2¾ furlongs, 0 locks (2 hours, 15 minutes)	102 miles, 5¾ furlongs, 93 locks (53 hours, 16 minutes)



<p>Railway Bridge No 8B Acton Central to Neasden This is a bridge which takes a railway over the canal.</p>	¼ furlongs, 0 locks (< 1 minute)	7 miles, 3 furlongs, 0 locks (2 hours, 16 minutes)	102 miles, 5¾ furlongs, 93 locks (53 hours, 16 minutes)
<p>Railway to Acton Lane Power Station Bridge No 8C [see navigational note 11 below] This is a bridge which takes a railway over the canal.</p>	¼ furlongs, 0 locks (< 1 minute)	7 miles, 3¼ furlongs, 0 locks (2 hours, 16 minutes)	102 miles, 6 furlongs, 93 locks (53 hours, 17 minutes)
<p>Old Oak Lane Bridge No 7 This is a bridge which takes a major road over the canal.</p>	2¾ furlongs, 0 locks (6 minutes)	7 miles, 6 furlongs, 0 locks (2 hours, 22 minutes)	103 miles, ¾ furlongs, 93 locks (53 hours, 23 minutes)
<p>Railway Bridge No 7A Acton Central to Willesden This is a bridge which takes a railway over the canal.</p>	¼ furlongs, 0 locks (< 1 minute)	7 miles, 6¼ furlongs, 0 locks (2 hours, 23 minutes)	103 miles, 1 furlong, 93 locks (53 hours, 24 minutes)
<p>Old Oak Wharf Powderday depot and recycling centre</p>	¼ furlongs, 0 locks (< 1 minute)	7 miles, 6¼ furlongs, 0 locks (2 hours, 23 minutes)	103 miles, 1¼ furlongs, 93 locks (53 hours, 24 minutes)
<p>Railway Bridge No 7B [see navigational note 11 below] Acton Central to Willesden This is a bridge which takes a railway over the canal.</p>	¼ furlongs, 0 locks (< 1 minute)	7 miles, 6¾ furlongs, 0 locks (2 hours, 24 minutes)	103 miles, 1½ furlongs, 93 locks (53 hours, 25 minutes)
<p>Old Oak Common Railway Depot Access Bridge No 7BA This is a bridge which takes pedestrian traffic over the canal.</p>	1 furlong, 0 locks (2 minutes)	7 miles, 7½ furlongs, 0 locks (2 hours, 26 minutes)	103 miles, 2¼ furlongs, 93 locks (53 hours, 27 minutes)
<p>Railway Bridge No 7D Winding Hole 10 miles to Bull's Bridge</p>	3 furlongs, 0 locks (6 minutes)	8 miles, 2½ furlongs, 0 locks (2 hours, 33 minutes)	103 miles, 5¼ furlongs, 93 locks (53 hours, 34 minutes)
<p>Railway Bridge No 7D Willessden to Kensington This is a bridge which takes a railway over the canal.</p>	1 furlong, 0 locks (2 minutes)	8 miles, 3½ furlongs, 0 locks (2 hours, 36 minutes)	103 miles, 6¼ furlongs, 93 locks (53 hours, 36 minutes)
<p>Mary Seacole Gardens 🚰 🚰 Facilities: water point</p>	¼ furlongs, 0 locks (< 1 minute)	8 miles, 3¾ furlongs, 0 locks (2 hours, 36 minutes)	103 miles, 6½ furlongs, 93 locks (53 hours, 36 minutes)
<p>Mitre Bridge No 6 🚰 The water point was installed by Kensal Rise Association of Boaters. Also known as 'Scrubs Lane Bridge' Facilities: water point This is a bridge which takes a major road over the canal.</p>	a few yards, 0 locks (< 1 minute)	8 miles, 3¾ furlongs, 0 locks (2 hours, 36 minutes)	103 miles, 6¾ furlongs, 93 locks (53 hours, 37 minutes)
<p>Mitre Wharf Moorings 🚰 14 day moorings (14 days in one year - £25 per day for overstayng)</p>	½ furlongs, 0 locks (1 minute)	8 miles, 4½ furlongs, 0 locks (2 hours, 37 minutes)	103 miles, 7¼ furlongs, 93 locks (53 hours, 38 minutes)
<p>Kensal Green Visitor Moorings 14 day moorings (14 days in one year - £25 per day for overstayng)</p>	3¾ furlongs, 0 locks (8 minutes)	9 miles, ¼ furlongs, 0 locks (2 hours, 46 minutes)	104 miles, 3 furlongs, 93 locks (53 hours, 47 minutes)
<p>Porta Bella Dock No 1 (Infilled) 🚰 The entrance is crossed by Towpath Bridge No 5. Also known as 'Kensal Green Gasworks Docks'</p>	1½ furlongs, 0 locks (3 minutes)	9 miles, 1¾ furlongs, 0 locks (2 hours, 50 minutes)	104 miles, 4½ furlongs, 93 locks (53 hours, 50 minutes)
<p>Kensal Green Stop & Shop Moorings 4 hours moorings</p>	¼ furlongs, 0 locks (< 1 minute)	9 miles, 2 furlongs, 0 locks (2 hours, 51 minutes)	104 miles, 4¾ furlongs, 93 locks (53 hours, 51 minutes)
<p>Porta Bella Dock No 2 Home of Canalside Activity Centre - No access to dock. The entrance is crossed by Towpath Bridge No 5A.</p>	¼ furlongs, 0 locks (< 1 minute)	9 miles, 2½ furlongs, 0 locks (2 hours, 51 minutes)	104 miles, 5¼ furlongs, 93 locks (53 hours, 52 minutes)
<p>Kensal Green Bridge No 4 🗑️ 🚰 Facilities: rubbish disposal, glass recycling, paper recycling and tin can recycling This is a bridge which takes a road over the canal.</p>	½ furlongs, 0 locks (< 1 minute)	9 miles, 2¾ furlongs, 0 locks (2 hours, 52 minutes)	104 miles, 5½ furlongs, 93 locks (53 hours, 53 minutes)
<p>Kensal Green Arm The entrance is crossed by Towpath Bridge No 4A - No access.</p>	¼ furlongs, 0 locks (< 1 minute)	9 miles, 3 furlongs, 0 locks (2 hours, 52 minutes)	104 miles, 5¾ furlongs, 93 locks (53 hours, 53 minutes)
<p>Ladbroke Grove Footbridge No 4AB No public access This is a bridge which takes pedestrian traffic over the canal.</p>	½ furlongs, 0 locks (< 1 minute)	9 miles, 3¼ furlongs, 0 locks (2 hours, 53 minutes)	104 miles, 6 furlongs, 93 locks (53 hours, 54 minutes)



The Flora PH	½ furlongs, 0 locks (1 minute)	9 miles, 3¾ furlongs, 0 locks (2 hours, 54 minutes)	104 miles, 6½ furlongs, 93 locks (53 hours, 55 minutes)
Water Front Restaurant	1¾ furlongs, 0 locks (4 minutes)	9 miles, 5½ furlongs, 0 locks (2 hours, 59 minutes)	105 miles, ½ furlongs, 93 locks (53 hours, 59 minutes)
Wedlake Street Footbridge No 4B Harrow Wharves. Also known as 'Harrow Wharves', 'Halfpenny Steps Bridge' This is a bridge which takes pedestrian traffic over the canal.	a few yards, 0 locks (< 1 minute)	9 miles, 5¾ furlongs, 0 locks (2 hours, 59 minutes)	105 miles, ½ furlongs, 93 locks (53 hours, 59 minutes)
Fermoy Wharf Private moorings	1 furlong, 0 locks (2 minutes)	9 miles, 6¾ furlongs, 0 locks (3 hours, 1 minute)	105 miles, 1½ furlongs, 93 locks (54 hours, 2 minutes)
Meanwhile Gardens Moorings	1 furlong, 0 locks (2 minutes)	9 miles, 7¾ furlongs, 0 locks (3 hours, 3 minutes)	105 miles, 2½ furlongs, 93 locks (54 hours, 4 minutes)
Carlton Bridge No 4C This is a bridge which takes a major road over the canal.	1 furlong, 0 locks (2 minutes)	10 miles, ¾ furlongs, 0 locks (3 hours, 6 minutes)	105 miles, 3½ furlongs, 93 locks (54 hours, 6 minutes)
The Union Tavern Fuller's	a few yards, 0 locks (< 1 minute)	10 miles, ¾ furlongs, 0 locks (3 hours, 6 minutes)	105 miles, 3½ furlongs, 93 locks (54 hours, 6 minutes)
Harrow Road Bridge No 3 Also known as 'Westbourne Green Bridge' This is a bridge which takes a major road over the canal.	3 furlongs, 0 locks (6 minutes)	10 miles, 3½ furlongs, 0 locks (3 hours, 12 minutes)	105 miles, 6½ furlongs, 93 locks (54 hours, 13 minutes)
Cable Bridge No 3A This is a bridge which takes a cable over the canal.	¼ furlongs, 0 locks (< 1 minute)	10 miles, 3¾ furlongs, 0 locks (3 hours, 13 minutes)	105 miles, 6½ furlongs, 93 locks (54 hours, 14 minutes)
The Waterway Restaurant & Bar	2 furlongs, 0 locks (4 minutes)	10 miles, 5¾ furlongs, 0 locks (3 hours, 17 minutes)	106 miles, ½ furlongs, 93 locks (54 hours, 18 minutes)
Ranelagh Road Footbridge No 3B ♻️ 14 day moorings (£25 per day for overstaying). Also known as 'Formosa Street Footbridge', 'Lord Hills Footbridge', 'Ha'penny Bridge' Facilities: glass recycling, paper recycling and tin can recycling This is a bridge which takes pedestrian traffic over the canal.	a few yards, 0 locks (< 1 minute)	10 miles, 5¾ furlongs, 0 locks (3 hours, 18 minutes)	106 miles, ½ furlongs, 93 locks (54 hours, 18 minutes)
Site of Kilburn Aqueduct	a few yards, 0 locks (< 1 minute)	10 miles, 5¾ furlongs, 0 locks (3 hours, 18 minutes)	106 miles, ¾ furlongs, 93 locks (54 hours, 18 minutes)
The Summerhouse Restaurant & Bar	½ furlongs, 0 locks (1 minute)	10 miles, 6¼ furlongs, 0 locks (3 hours, 19 minutes)	106 miles, 1 furlong, 93 locks (54 hours, 19 minutes)
Little Venice Visitor Moorings 7 day moorings (£25 per day for overstaying)	a few yards, 0 locks (< 1 minute)	10 miles, 6½ furlongs, 0 locks (3 hours, 19 minutes)	106 miles, 1¼ furlongs, 93 locks (54 hours, 19 minutes)
Little Venice Services ♻️ ♿ 🚻 🗑️ Also known as 'Little Venice Sanitary Station' Facilities: chemical toilet disposal, boater-operated pump-out, rubbish disposal, toilets, water point, glass recycling and paper recycling	¾ furlongs, 0 locks (1 minute)	10 miles, 7 furlongs, 0 locks (3 hours, 21 minutes)	106 miles, 1¾ furlongs, 93 locks (54 hours, 21 minutes)
Paddington Stoplock	¼ furlongs, 0 locks (< 1 minute)	10 miles, 7¼ furlongs, 0 locks (3 hours, 21 minutes)	106 miles, 2 furlongs, 93 locks (54 hours, 21 minutes)
C&RT Information Point (Little Venice)	a few yards, 0 locks (< 1 minute)	10 miles, 7¼ furlongs, 0 locks (3 hours, 21 minutes)	106 miles, 2 furlongs, 93 locks (54 hours, 22 minutes)
Westbourne Terrace Bridge No 3C 🚲 Facilities: water point This is a bridge which takes a minor road over the canal.	a few yards, 0 locks (< 1 minute)	10 miles, 7¼ furlongs, 0 locks (3 hours, 21 minutes)	106 miles, 2 furlongs, 93 locks (54 hours, 22 minutes)
Waterside Café Boat	¼ furlongs, 0 locks (< 1 minute)	10 miles, 7½ furlongs, 0 locks (3 hours, 21 minutes)	106 miles, 2¼ furlongs, 93 locks (54 hours, 22 minutes)



Jason's Trip Mooring
The Original London Canal Trip

a few yards, 0 locks (< 1 minute)

10 miles, 7½ furlongs, 0 locks (3 hours, 22 minutes)

106 miles, 2¼ furlongs, 93 locks (54 hours, 22 minutes)

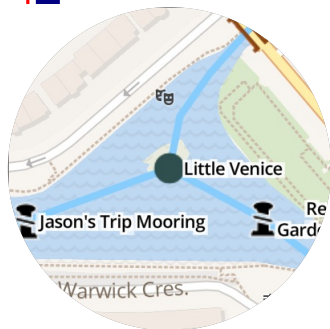
Little Venice

Junction of Grand Union Regent's Canal and Paddington Branch. Also known as 'Browning's Pool', 'Brownings Pool', 'Little Venice Lagoon', 'The Lagoon'

¼ furlongs, 0 locks (< 1 minute)

11 miles, 0 locks (3 hours, 22 minutes)

106 miles, 2¾ furlongs, 93 locks (54 hours, 23 minutes)



Bear left onto *Grand Union Canal (Regent's Canal)*

Daily running total

Total



Warwick Avenue Bridge No 1

This is a bridge which takes a minor road over the canal.

¼ furlongs, 0 locks (< 1 minute)

11 miles, ¼ furlongs, 0 locks (3 hours, 23 minutes)

106 miles, 3 furlongs, 93 locks (54 hours, 24 minutes)

Blomfield Road Moorings

1 furlong, 0 locks (2 minutes)

11 miles, 1 furlong, 0 locks (3 hours, 25 minutes)

106 miles, 4 furlongs, 93 locks (54 hours, 26 minutes)

Maida Hill Tunnel (southwestern entrance)

Edgware Road crosses here. Also known as 'Edgware Road'

1 furlong, 0 locks (2 minutes)

11 miles, 2 furlongs, 0 locks (3 hours, 27 minutes)

106 miles, 4¾ furlongs, 93 locks (54 hours, 28 minutes)

Maida Hill Tunnel (northeastern entrance)

Having passed through Maida Hill Tunnel (272 yards long)

1¼ furlongs, 0 locks (2 minutes)

11 miles, ¾ furlongs, 0 locks (3 hours, 30 minutes)

106 miles, 6 furlongs, 93 locks (54 hours, 31 minutes)

Maida Vale Pipe Bridge

This is a bridge which takes a pipe over the canal.

a few yards, 0 locks (< 1 minute)

11 miles, ¾ furlongs, 0 locks (3 hours, 30 minutes)

106 miles, 6¼ furlongs, 93 locks (54 hours, 31 minutes)

Lisson Grove Bridge No 2

This is actually Eyre's tunnel (53 yards or 48 metres). Also known as 'Eyre's tunnel'

This is a bridge which takes a road over the canal.

¾ furlongs, 0 locks (1 minute)

11 miles, 4 furlongs, 0 locks (3 hours, 32 minutes)

106 miles, 6¾ furlongs, 93 locks (54 hours, 32 minutes)

Marylebone Wide

Also known as 'Lisson Grove moorings'

½ furlongs, 0 locks (1 minute)

11 miles, 4½ furlongs, 0 locks (3 hours, 33 minutes)

106 miles, 7¼ furlongs, 93 locks (54 hours, 34 minutes)

Casey Close Footbridge No 3

This is a bridge which takes pedestrian traffic over the canal.

1 furlong, 0 locks (2 minutes)

11 miles, 5½ furlongs, 0 locks (3 hours, 35 minutes)

107 miles, ¼ furlongs, 93 locks (54 hours, 36 minutes)

Marylebone Station Railway Bridge No 3A

This is a bridge which takes a railway over the canal.

¼ furlongs, 0 locks (< 1 minute)

11 miles, 5¾ furlongs, 0 locks (3 hours, 36 minutes)

107 miles, ½ furlongs, 93 locks (54 hours, 36 minutes)

Marylebone Station Railway Bridge No 4

This is a bridge which takes a railway over the canal.

a few yards, 0 locks (< 1 minute)

11 miles, 5¾ furlongs, 0 locks (3 hours, 36 minutes)

107 miles, ½ furlongs, 93 locks (54 hours, 37 minutes)

Marylebone Station Railway Bridge No 5

This is a bridge which takes a railway over the canal.

a few yards, 0 locks (< 1 minute)

11 miles, 5¾ furlongs, 0 locks (3 hours, 36 minutes)

107 miles, ¾ furlongs, 93 locks (54 hours, 37 minutes)

Marylebone Station Railway Bridge No 6

LU Metropolitan & Jubilee Lines
This is a bridge which takes a railway over the canal.

a few yards, 0 locks (< 1 minute)

11 miles, 6 furlongs, 0 locks (3 hours, 36 minutes)

107 miles, ¾ furlongs, 93 locks (54 hours, 37 minutes)

Park Road Bridge No 7


Also known as 'Chapel Bridge'

This is a bridge which takes a major road over the canal.


¼ furlongs, 0 locks (< 1 minute)

11 miles, 6¼ furlongs, 0 locks (3 hours, 37 minutes)


107 miles, 1 furlong, 93 locks (54 hours, 37 minutes)









Avenue Road Bridge No 8 Also known as 'Charlbert Bridge', 'Park Road Bridge', 'Charlbert Street Footbridge' This is a bridge which takes pedestrian traffic over the canal.	1¾ furlongs, 0 locks (4 minutes)	12 miles, 0 locks (3 hours, 41 minutes)	107 miles, 2¾ furlongs, 93 locks (54 hours, 42 minutes)
Macclesfield Bridge No 9 Also known as "Blow-up Bridge" This is a bridge which takes a minor road over the canal.	1 furlong, 0 locks (2 minutes)	12 miles, 1 furlong, 0 locks (3 hours, 44 minutes)	107 miles, 3¾ furlongs, 93 locks (54 hours, 44 minutes)
Primrose Hill Bridge No 10 This is a bridge which takes pedestrian traffic over the canal.	1¼ furlongs, 0 locks (3 minutes)	12 miles, 2½ furlongs, 0 locks (3 hours, 47 minutes)	107 miles, 5¼ furlongs, 93 locks (54 hours, 47 minutes)
Inner Zoo Footbridge No 11 Snowdon Aviary. Also known as 'Snowdon Aviary' This is a bridge which takes pedestrian traffic over the canal.	¾ furlongs, 0 locks (1 minute)	12 miles, 3¼ furlongs, 0 locks (3 hours, 48 minutes)	107 miles, 6 furlongs, 93 locks (54 hours, 49 minutes)
London Zoo Landing Stage Only for the waterbus	¼ furlongs, 0 locks (< 1 minute)	12 miles, 3½ furlongs, 0 locks (3 hours, 49 minutes)	107 miles, 6¼ furlongs, 93 locks (54 hours, 50 minutes)
Inner Zoo Second Footbridge This is a bridge which takes pedestrian traffic over the canal.	¾ furlongs, 0 locks (1 minute)	12 miles, 4¼ furlongs, 0 locks (3 hours, 51 minutes)	107 miles, 7 furlongs, 93 locks (54 hours, 51 minutes)
Outer Zoo Bridge No 12 This is a bridge which takes pedestrian traffic over the canal.	¼ furlongs, 0 locks (< 1 minute)	12 miles, 4½ furlongs, 0 locks (3 hours, 51 minutes)	107 miles, 7¼ furlongs, 93 locks (54 hours, 52 minutes)
Cumberland Basin Junction with Cumberland Market Branch. Also known as 'Cumberland Market Branch'	¼ furlongs, 0 locks (< 1 minute)	12 miles, 4¾ furlongs, 0 locks (3 hours, 52 minutes)	107 miles, 7½ furlongs, 93 locks (54 hours, 52 minutes)
Prince Albert Road Bridge No 14 This is a bridge which takes a major road over the canal.	¼ furlongs, 0 locks (< 1 minute)	12 miles, 4¾ furlongs, 0 locks (3 hours, 52 minutes)	107 miles, 7¾ furlongs, 93 locks (54 hours, 53 minutes)
Regent's Park Road Bridge No 15 This is a bridge which takes a minor road over the canal.	¼ furlongs, 0 locks (< 1 minute)	12 miles, 5¼ furlongs, 0 locks (3 hours, 53 minutes)	108 miles, 93 locks (54 hours, 54 minutes)
Camden Visitor Moorings Max. 7 days mooring (£25 per day for overstayng)	½ furlongs, 0 locks (1 minute)	12 miles, 5¾ furlongs, 0 locks (3 hours, 54 minutes)	108 miles, ½ furlongs, 93 locks (54 hours, 55 minutes)
Fitzroy Bridge No 16 This is a bridge which takes a minor road over the canal.	½ furlongs, 0 locks (1 minute)	12 miles, 6¼ furlongs, 0 locks (3 hours, 56 minutes)	108 miles, 1 furlong, 93 locks (54 hours, 56 minutes)
Euston Station Railway Bridges Nos 17, 18 and 19 This is a bridge which takes a railway over the canal.	¼ furlongs, 0 locks (< 1 minute)	12 miles, 6½ furlongs, 0 locks (3 hours, 56 minutes)	108 miles, 1¼ furlongs, 93 locks (54 hours, 57 minutes)
Gilbey's Wharf Also known as 'The Pirate Castle'	½ furlongs, 0 locks (1 minute)	12 miles, 7 furlongs, 0 locks (3 hours, 57 minutes)	108 miles, 1¾ furlongs, 93 locks (54 hours, 58 minutes)
Southampton Bridge No 20 Also known as 'Oval Road Bridge' This is a bridge which takes a minor road over the canal.	a few yards, 0 locks (< 1 minute)	12 miles, 7 furlongs, 0 locks (3 hours, 57 minutes)	108 miles, 1¾ furlongs, 93 locks (54 hours, 58 minutes)
Ice Well Wharf Basin infilled and built upon	½ furlongs, 0 locks (< 1 minute)	12 miles, 7½ furlongs, 0 locks (3 hours, 58 minutes)	108 miles, 2¼ furlongs, 93 locks (54 hours, 59 minutes)
Semple's Wharf LNWR goods interchange warehouse. Also known as 'Dead Dog Hole', 'Dead Dog Basin', 'Bewley Cliff Wharf (Offside)'	a few yards, 0 locks (< 1 minute)	12 miles, 7½ furlongs, 0 locks (3 hours, 58 minutes)	108 miles, 2¼ furlongs, 93 locks (54 hours, 59 minutes)
Chalk Farm Wharf	¼ furlongs, 0 locks (< 1 minute)	12 miles, 7¾ furlongs, 0 locks (3 hours, 59 minutes)	108 miles, 2½ furlongs, 93 locks (54 hours, 59 minutes)
Dingwall's Wharf Northwestern Stone Wharf (Offside). Also known as 'Purfleet Wharf', 'Northwestern Stone Wharf', 'North Western Wharf', 'Suffolk Wharf'	a few yards, 0 locks (< 1 minute)	12 miles, 7¾ furlongs, 0 locks (3 hours, 59 minutes)	108 miles, 2½ furlongs, 93 locks (55 hours)
Dingwall's Wharf Bridge This is a bridge which takes pedestrian traffic over the canal.	a few yards, 0 locks (< 1 minute)	12 miles, 7¾ furlongs, 0 locks (3 hours, 59 minutes)	108 miles, 2½ furlongs, 93 locks (55 hours)
Hampstead Road Locks Nos 1A & 1B Only remaining double locks on the Regent's Canal. Also known as 'Camden Lock'	¼ furlongs, 0 locks (< 1 minute)	13 miles, 0 locks (3 hours, 59 minutes)	108 miles, 2¾ furlongs, 93 locks (55 hours)



Site of Bridge Wharf Infilled and built upon	¼ furlongs, 1 lock (15 minutes)	13 miles, ¼ furlongs, 1 locks (4 hours, 15 minutes)	108 miles, 3 furlongs, 94 locks (55 hours, 15 minutes)
Camden High Street Bridge No 24 Also known as 'Hampstead Road Bridge', 'Chalk Farm Road Bridge' This is a bridge which takes a major road over the canal.	a few yards, 0 locks (< 1 minute)	13 miles, ¼ furlongs, 1 locks (4 hours, 15 minutes)	108 miles, 3 furlongs, 94 locks (55 hours, 16 minutes)
Hawley Lock No 2	½ furlongs, 0 locks (< 1 minute)	13 miles, ¾ furlongs, 1 locks (4 hours, 16 minutes)	108 miles, 3½ furlongs, 94 locks (55 hours, 17 minutes)
Kentish Town Lock No 3	½ furlongs, 1 lock (16 minutes)	13 miles, 1¼ furlongs, 2 locks (4 hours, 32 minutes)	108 miles, 4 furlongs, 95 locks (55 hours, 33 minutes)
Kentish Town Bridge No 25 This is a bridge which takes a major road over the canal.	¼ furlongs, 1 lock (15 minutes)	13 miles, 1½ furlongs, 3 locks (4 hours, 48 minutes)	108 miles, 4¼ furlongs, 96 locks (55 hours, 48 minutes)
Kentish Town Wharf Built upon	¼ furlongs, 0 locks (< 1 minute)	13 miles, 1¾ furlongs, 3 locks (4 hours, 48 minutes)	108 miles, 4½ furlongs, 96 locks (55 hours, 49 minutes)
Camden Bridge No 26A This is a bridge which takes a major road over the canal.	½ furlongs, 0 locks (< 1 minute)	13 miles, 2 furlongs, 3 locks (4 hours, 49 minutes)	108 miles, 4¾ furlongs, 96 locks (55 hours, 50 minutes)
Bayham Wharf Built upon	¼ furlongs, 0 locks (< 1 minute)	13 miles, 2½ furlongs, 3 locks (4 hours, 50 minutes)	108 miles, 5¼ furlongs, 96 locks (55 hours, 51 minutes)
Camden Road Bridge No 27 Also known as 'North Road Bridge' This is a bridge which takes a major road over the canal.	¼ furlongs, 0 locks (< 1 minute)	13 miles, 2½ furlongs, 3 locks (4 hours, 50 minutes)	108 miles, 5¼ furlongs, 96 locks (55 hours, 51 minutes)
Devonshire Wharf Built upon. Also known as 'Lawfords Wharf'	¼ furlongs, 0 locks (< 1 minute)	13 miles, 2¾ furlongs, 3 locks (4 hours, 51 minutes)	108 miles, 5½ furlongs, 96 locks (55 hours, 52 minutes)
College Wharf Built upon	¼ furlongs, 0 locks (< 1 minute)	13 miles, 3 furlongs, 3 locks (4 hours, 52 minutes)	108 miles, 5¾ furlongs, 96 locks (55 hours, 52 minutes)
Royal College Street Bridge No 28 This is a bridge which takes a major road over the canal.	a few yards, 0 locks (< 1 minute)	13 miles, 3¼ furlongs, 3 locks (4 hours, 52 minutes)	108 miles, 6 furlongs, 96 locks (55 hours, 52 minutes)
Eagle Wharf Basin infilled and built upon	¼ furlongs, 0 locks (< 1 minute)	13 miles, 3½ furlongs, 3 locks (4 hours, 53 minutes)	108 miles, 6¼ furlongs, 96 locks (55 hours, 53 minutes)
Bangor Wharf	¼ furlongs, 0 locks (< 1 minute)	13 miles, 3¾ furlongs, 3 locks (4 hours, 53 minutes)	108 miles, 6½ furlongs, 96 locks (55 hours, 54 minutes)
Gray's Inn Bridge No 29 Also known as 'St. Pancras Way Bridge' This is a bridge which takes a major road over the canal.	¼ furlongs, 0 locks (< 1 minute)	13 miles, 4 furlongs, 3 locks (4 hours, 54 minutes)	108 miles, 6¾ furlongs, 96 locks (55 hours, 54 minutes)
The Constitution PH Also known as 'Pratt Wharf (Offside)'	a few yards, 0 locks (< 1 minute)	13 miles, 4 furlongs, 3 locks (4 hours, 54 minutes)	108 miles, 6¾ furlongs, 96 locks (55 hours, 54 minutes)
Knowles Wharf (offside)	¼ furlongs, 0 locks (< 1 minute)	13 miles, 4 furlongs, 3 locks (4 hours, 54 minutes)	108 miles, 7 furlongs, 96 locks (55 hours, 55 minutes)
Star Wharf Built upon	¼ furlongs, 0 locks (< 1 minute)	13 miles, 4¼ furlongs, 3 locks (4 hours, 55 minutes)	108 miles, 7 furlongs, 96 locks (55 hours, 55 minutes)
Oblique Bridge No 31 This is a bridge which takes a minor road over the canal.	2¼ furlongs, 0 locks (4 minutes)	13 miles, 6½ furlongs, 3 locks (4 hours, 59 minutes)	109 miles, 1¼ furlongs, 96 locks (56 hours)
St Pancras Railway Station Bridge No 32 This is a bridge which takes a railway over the canal.	¼ furlongs, 0 locks (< 1 minute)	13 miles, 6¾ furlongs, 3 locks (5 hours)	109 miles, 1½ furlongs, 96 locks (56 hours, 1 minute)



St Pancras Basin   [see navigational note 12 below]			
St Pancras Cruising Club Facilities: diesel for sale, chemical toilet disposal, boatyard pump-out and rubbish disposal	¼ furlongs, 0 locks (< 1 minute)	13 miles, 7 furlongs, 3 locks (5 hours, 1 minute)	109 miles, 1¾ furlongs, 96 locks (56 hours, 1 minute)
St Pancras Dry Dock	¼ furlongs, 0 locks (< 1 minute)	13 miles, 7¼ furlongs, 3 locks (5 hours, 1 minute)	109 miles, 2 furlongs, 96 locks (56 hours, 2 minutes)
St Pancras Lock No 4    	¼ furlongs, 0 locks (< 1 minute)	13 miles, 7½ furlongs, 3 locks (5 hours, 2 minutes)	109 miles, 2¼ furlongs, 96 locks (56 hours, 2 minutes)

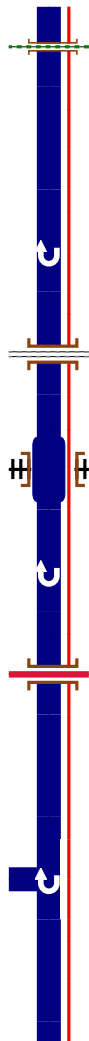
TWELFTH FULL DAY OF TRIP



You will be travelling from St Pancras Lock No 4 to Stonebridge Lock Services (Also known as 'Stonebridge Lock Sanitary Station') on Lee and Stort Navigation (River Lee: commercial section), which is 5 miles, ½ furlongs and 8 locks of broad canals, and 4 miles, 6¼ furlongs and 2 locks of commercial waterways; a total of 9 miles, 6¾ furlongs and 10 locks. Today's journey involves 1 small aqueduct or underbridge and 1 tunnel.






Grand Union Canal (Regent's Canal)



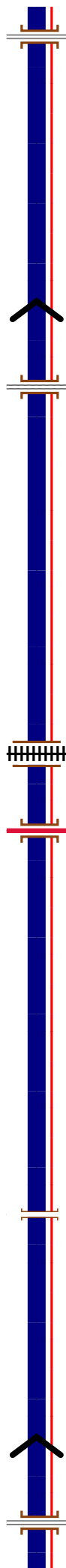
		Daily running total	Total
Somers Town Bridge No 34B This is a bridge which takes a footpath over the canal.	¼ furlongs, 1 lock (15 minutes)	¼ furlongs, 1 locks (15 minutes)	109 miles, 2½ furlongs, 97 locks (56 hours, 18 minutes)
Camley Street Nature Park	½ furlongs, 0 locks (1 minute)	¾ furlongs, 1 locks (16 minutes)	109 miles, 3 furlongs, 97 locks (56 hours, 19 minutes)
St Pancras Lock Winding Hole [see navigational note 13 below]	¼ furlongs, 0 locks (< 1 minute)	1 furlong, 1 locks (17 minutes)	109 miles, 3¼ furlongs, 97 locks (56 hours, 20 minutes)
Goodsway Bridge No 35 This is a bridge which takes a minor road over the canal.	¾ furlongs, 0 locks (1 minute)	1½ furlongs, 1 locks (18 minutes)	109 miles, 3¾ furlongs, 97 locks (56 hours, 21 minutes)
Kings Cross Railway Aqueduct This is a small aqueduct or underbridge which takes a railway under the canal.	½ furlongs, 0 locks (1 minute)	2¼ furlongs, 1 locks (19 minutes)	109 miles, 4½ furlongs, 97 locks (56 hours, 22 minutes)
Kings Cross Railway Aqueduct Winding Hole	a few yards, 0 locks (< 1 minute)	2¼ furlongs, 1 locks (20 minutes)	109 miles, 4½ furlongs, 97 locks (56 hours, 22 minutes)
York Way Bridge No 36 Also known as 'Maiden Lane Bridge' This is a bridge which takes a major road over the canal.	¼ furlongs, 0 locks (< 1 minute)	2½ furlongs, 1 locks (20 minutes)	109 miles, 4¾ furlongs, 97 locks (56 hours, 23 minutes)
Kings Place Arts Building Arts venue and offices of the Guardian newspaper and RailTrack - also Home Mooring of n.b. 'Tarpotle'. Also known as 'Belmont Wharf'	¼ furlongs, 0 locks (< 1 minute)	2¾ furlongs, 1 locks (21 minutes)	109 miles, 5 furlongs, 97 locks (56 hours, 24 minutes)
Battlebridge Basin Also known as 'London Canal Museum', 'Horsfall Basin', 'Maiden Lane Basin', 'Albert Wharf'	¼ furlongs, 0 locks (< 1 minute)	3 furlongs, 1 locks (21 minutes)	109 miles, 5¼ furlongs, 97 locks (56 hours, 24 minutes)
Pembroke Wharf	1 furlong, 0 locks (2 minutes)	4 furlongs, 1 locks (24 minutes)	109 miles, 6¼ furlongs, 97 locks (56 hours, 26 minutes)









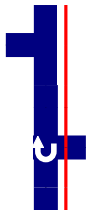
<p>Thornhill Bridge Wharf Also known as 'Thornhill Wharf (Offside)'</p>	¼ furlongs, 0 locks (< 1 minute)	4¾ furlongs, 1 locks (24 minutes)	109 miles, 6½ furlongs, 97 locks (56 hours, 27 minutes)
<p>Thornhill Bridge  Also known as 'Caledonian Road Bridge' Facilities: glass recycling and paper recycling This is a bridge which takes a major road over the canal.</p>	¼ furlongs, 0 locks (< 1 minute)	4¾ furlongs, 1 locks (24 minutes)	109 miles, 6½ furlongs, 97 locks (56 hours, 27 minutes)
<p>Bridge Wharf (Islington)</p>	¼ furlongs, 0 locks (< 1 minute)	4½ furlongs, 1 locks (25 minutes)	109 miles, 6¾ furlongs, 97 locks (56 hours, 28 minutes)
<p>Islington Tunnel (western entrance) [see navigational note 14 below] Muriel Street crosses here. Also known as 'Muriel Street'</p>	½ furlongs, 0 locks (1 minute)	5 furlongs, 1 locks (26 minutes)	109 miles, 7¼ furlongs, 97 locks (56 hours, 29 minutes)
<p>Islington Tunnel (eastern entrance) [see navigational note 15 below] Colebrook Row crosses here. Also known as 'Colebrook Row'</p>	4¼ furlongs, 0 locks (10 minutes)	1 mile, 1½ furlongs, 1 locks (36 minutes)	110 miles, 3¾ furlongs, 97 locks (56 hours, 39 minutes)
<p>Having passed through Islington Tunnel (960 yards long) [see navigational note 16 below]</p>			
<p>Islington Visitor Moorings 7 day moorings</p>	½ furlongs, 0 locks (1 minute)	1 mile, 1¾ furlongs, 1 locks (37 minutes)	110 miles, 4 furlongs, 97 locks (56 hours, 40 minutes)
<p>Danbury Street Road Bridge No 38 This is a bridge which takes a minor road over the canal.</p>	½ furlongs, 0 locks (< 1 minute)	1 mile, 2¼ furlongs, 1 locks (38 minutes)	110 miles, 4½ furlongs, 97 locks (56 hours, 41 minutes)
<p>City Road Service Mooring  Also known as 'City Road Facility Mooring' Facilities: rubbish disposal and water point</p>	¼ furlongs, 0 locks (< 1 minute)	1 mile, 2½ furlongs, 1 locks (39 minutes)	110 miles, 4¾ furlongs, 97 locks (56 hours, 41 minutes)
<p>City Road Lock No 5 [see navigational note 17 below]</p>	¼ furlongs, 0 locks (< 1 minute)	1 mile, 2¾ furlongs, 1 locks (39 minutes)	110 miles, 5 furlongs, 97 locks (56 hours, 42 minutes)
<p>City Road Basin Branch Harris Wharf, City Wharf and Bridge Wharf. Also known as 'Harris Wharf'</p>	¼ furlongs, 1 lock (15 minutes)	1 mile, 3 furlongs, 2 locks (55 minutes)	110 miles, 5¼ furlongs, 98 locks (56 hours, 58 minutes)
<p>Wharf Road Bridge No 39 This is a bridge which takes a minor road over the canal.</p>	½ furlongs, 0 locks (1 minute)	1 mile, 3½ furlongs, 2 locks (56 minutes)	110 miles, 5¾ furlongs, 98 locks (56 hours, 59 minutes)
<p>The Narrowboat PH Young's</p>	a few yards, 0 locks (< 1 minute)	1 mile, 3½ furlongs, 2 locks (56 minutes)	110 miles, 5¾ furlongs, 98 locks (56 hours, 59 minutes)
<p>Wenlock Basin Branch and Union Wharf. Also known as 'Union Wharf (City)'</p>	¼ furlongs, 0 locks (< 1 minute)	1 mile, 3¾ furlongs, 2 locks (56 minutes)	110 miles, 6 furlongs, 98 locks (56 hours, 59 minutes)
<p>Britannia Wharf</p>	¼ furlongs, 0 locks (< 1 minute)	1 mile, 4 furlongs, 2 locks (57 minutes)	110 miles, 6¼ furlongs, 98 locks (57 hours)
<p>Wenlock Arms Pipe Bridge This is a bridge which takes a pipe over the canal.</p>	¾ furlongs, 0 locks (1 minute)	1 mile, 4½ furlongs, 2 locks (58 minutes)	110 miles, 6¾ furlongs, 98 locks (57 hours, 1 minute)
<p>Shepherdess Walk Bridge No 40 This is a bridge which takes pedestrian traffic over the canal.</p>	a few yards, 0 locks (< 1 minute)	1 mile, 4½ furlongs, 2 locks (58 minutes)	110 miles, 6¾ furlongs, 98 locks (57 hours, 1 minute)
<p>Blenheim Wharf (Offside) Union Wharf</p>	¾ furlongs, 0 locks (1 minute)	1 mile, 5¼ furlongs, 2 locks (1 hour)	110 miles, 7½ furlongs, 98 locks (57 hours, 3 minutes)
<p>Sturt's Lock No 6</p>	¼ furlongs, 0 locks (< 1 minute)	1 mile, 5½ furlongs, 2 locks (1 hour, 1 minute)	110 miles, 7¾ furlongs, 98 locks (57 hours, 4 minutes)
<p>City Wharf</p>	¼ furlongs, 1 lock (15 minutes)	1 mile, 5¾ furlongs, 3 locks (1 hour, 16 minutes)	111 miles, 99 locks (57 hours, 19 minutes)
<p>Eagle Dock</p>	¼ furlongs, 0 locks (< 1 minute)	1 mile, 6 furlongs, 3 locks (1 hour, 17 minutes)	111 miles, ¼ furlongs, 99 locks (57 hours, 20 minutes)



Times Wharf		$\frac{1}{4}$ furlongs, 0 locks (< 1 minute)	1 mile, $6\frac{3}{4}$ furlongs, 3 locks (1 hour, 17 minutes)	111 miles, $\frac{1}{2}$ furlongs, 99 locks (57 hours, 20 minutes)
New North Road Bridge No 41 This is a bridge which takes a major road over the canal.		$\frac{1}{4}$ furlongs, 0 locks (< 1 minute)	1 mile, $6\frac{3}{4}$ furlongs, 3 locks (1 hour, 18 minutes)	111 miles, $\frac{3}{4}$ furlongs, 99 locks (57 hours, 21 minutes)
Crown Wharf (city)		$\frac{1}{4}$ furlongs, 0 locks (< 1 minute)	1 mile, $6\frac{3}{4}$ furlongs, 3 locks (1 hour, 19 minutes)	111 miles, 1 furlong, 99 locks (57 hours, 21 minutes)
Gainsborough Wharf Private moorings		$\frac{1}{4}$ furlongs, 0 locks (< 1 minute)	1 mile, $7\frac{1}{4}$ furlongs, 3 locks (1 hour, 19 minutes)	111 miles, $1\frac{1}{4}$ furlongs, 99 locks (57 hours, 22 minutes)
Royal Standard Pipe Bridge This is a bridge which takes a pipe over the canal.		$\frac{1}{2}$ furlongs, 0 locks (1 minute)	1 mile, $7\frac{3}{4}$ furlongs, 3 locks (1 hour, 21 minutes)	111 miles, 2 furlongs, 99 locks (57 hours, 23 minutes)
Southgate Road Bridge No 42 This is a bridge which takes a minor road over the canal.		a few yards, 0 locks (< 1 minute)	1 mile, $7\frac{3}{4}$ furlongs, 3 locks (1 hour, 21 minutes)	111 miles, 2 furlongs, 99 locks (57 hours, 24 minutes)
Whitmore Road Bridge No 43 This is a bridge which takes a minor road over the canal.		$1\frac{3}{4}$ furlongs, 0 locks (3 minutes)	2 miles, $1\frac{1}{2}$ furlongs, 3 locks (1 hour, 25 minutes)	111 miles, $3\frac{3}{4}$ furlongs, 99 locks (57 hours, 28 minutes)
Red Lion Stone Wharf		$\frac{1}{4}$ furlongs, 0 locks (< 1 minute)	2 miles, $1\frac{3}{4}$ furlongs, 3 locks (1 hour, 25 minutes)	111 miles, $3\frac{3}{4}$ furlongs, 99 locks (57 hours, 28 minutes)
Riga Wharf		a few yards, 0 locks (< 1 minute)	2 miles, $1\frac{3}{4}$ furlongs, 3 locks (1 hour, 25 minutes)	111 miles, 4 furlongs, 99 locks (57 hours, 28 minutes)
Tuscany Wharf		$\frac{3}{4}$ furlongs, 0 locks (1 minute)	2 miles, $2\frac{1}{2}$ furlongs, 3 locks (1 hour, 27 minutes)	111 miles, $4\frac{3}{4}$ furlongs, 99 locks (57 hours, 30 minutes)
Kingsland Basin C.H.U.G. - Canals in Hackney User Group		a few yards, 0 locks (< 1 minute)	2 miles, $2\frac{3}{4}$ furlongs, 3 locks (1 hour, 28 minutes)	111 miles, 5 furlongs, 99 locks (57 hours, 30 minutes)
Medway Wharf (offside)		a few yards, 0 locks (< 1 minute)	2 miles, $2\frac{3}{4}$ furlongs, 3 locks (1 hour, 28 minutes)	111 miles, 5 furlongs, 99 locks (57 hours, 31 minutes)
Baltic Wharf (Haggerston)		$\frac{1}{4}$ furlongs, 0 locks (< 1 minute)	2 miles, 3 furlongs, 3 locks (1 hour, 28 minutes)	111 miles, $5\frac{1}{4}$ furlongs, 99 locks (57 hours, 31 minutes)
Kingsland Road Bridge This is a bridge which takes a major road over the canal.		$\frac{1}{4}$ furlongs, 0 locks (< 1 minute)	2 miles, $3\frac{3}{4}$ furlongs, 3 locks (1 hour, 29 minutes)	111 miles, $5\frac{1}{2}$ furlongs, 99 locks (57 hours, 31 minutes)
Shoreditch to Dalston Railway Bridge No 46 This is a bridge which takes a railway over the canal.		$\frac{1}{2}$ furlongs, 0 locks (< 1 minute)	2 miles, $3\frac{1}{2}$ furlongs, 3 locks (1 hour, 30 minutes)	111 miles, $5\frac{3}{4}$ furlongs, 99 locks (57 hours, 32 minutes)
Laburnum Basin		$\frac{3}{4}$ furlongs, 0 locks (1 minute)	2 miles, $4\frac{1}{4}$ furlongs, 3 locks (1 hour, 31 minutes)	111 miles, $6\frac{1}{2}$ furlongs, 99 locks (57 hours, 34 minutes)
Haggerston Road Bridge No 47 This is a bridge which takes a minor road over the canal.		$\frac{1}{2}$ furlongs, 0 locks (1 minute)	2 miles, $4\frac{3}{4}$ furlongs, 3 locks (1 hour, 33 minutes)	111 miles, 7 furlongs, 99 locks (57 hours, 35 minutes)
Brunswick Wharf		$\frac{1}{4}$ furlongs, 0 locks (< 1 minute)	2 miles, 5 furlongs, 3 locks (1 hour, 33 minutes)	111 miles, $7\frac{1}{4}$ furlongs, 99 locks (57 hours, 36 minutes)
Columbia Wharf		$\frac{1}{4}$ furlongs, 0 locks (< 1 minute)	2 miles, $5\frac{1}{4}$ furlongs, 3 locks (1 hour, 33 minutes)	111 miles, $7\frac{1}{2}$ furlongs, 99 locks (57 hours, 36 minutes)
Kent Wharf		$\frac{1}{4}$ furlongs, 0 locks (< 1 minute)	2 miles, $5\frac{1}{4}$ furlongs, 3 locks (1 hour, 34 minutes)	111 miles, $7\frac{1}{2}$ furlongs, 99 locks (57 hours, 37 minutes)



<p>Queensbridge Road Bridge No 48 This is a bridge which takes a road over the canal.</p>	¼ furlongs, 0 locks (< 1 minute)	2 miles, 5¾ furlongs, 3 locks (1 hour, 34 minutes)	111 miles, 7¾ furlongs, 99 locks (57 hours, 37 minutes)
<p>Adelaide Wharf</p>	¼ furlongs, 0 locks (< 1 minute)	2 miles, 5¾ furlongs, 3 locks (1 hour, 35 minutes)	112 miles, 99 locks (57 hours, 38 minutes)
<p>Site of Haggerston Basin Infilled and built upon</p>	a few yards, 0 locks (< 1 minute)	2 miles, 6 furlongs, 3 locks (1 hour, 35 minutes)	112 miles, 99 locks (57 hours, 38 minutes)
<p>Talavera Moorings Long term moorings - permit holders only</p>	1¼ furlongs, 0 locks (2 minutes)	2 miles, 7¼ furlongs, 3 locks (1 hour, 38 minutes)	112 miles, 1½ furlongs, 99 locks (57 hours, 41 minutes)
<p>Acton's Lock No 7   Facilities: chemical toilet disposal and boater-operated pump-out</p>	½ furlongs, 0 locks (1 minute)	2 miles, 7¾ furlongs, 3 locks (1 hour, 39 minutes)	112 miles, 2 furlongs, 99 locks (57 hours, 42 minutes)
<p>Cat and Mutton Bridge No 49 Also known as 'Pritchards Road Bridge' This is a bridge which takes a minor road over the canal.</p>	½ furlongs, 1 lock (16 minutes)	3 miles, ¼ furlongs, 4 locks (1 hour, 55 minutes)	112 miles, 2½ furlongs, 100 locks (57 hours, 58 minutes)
<p>London Wharf (Regent's Canal)</p>	¼ furlongs, 0 locks (< 1 minute)	3 miles, ¼ furlongs, 4 locks (1 hour, 56 minutes)	112 miles, 2½ furlongs, 100 locks (57 hours, 58 minutes)
<p>Broadway Market Visitor Moorings 7 day moorings</p>	¼ furlongs, 0 locks (< 1 minute)	3 miles, ½ furlongs, 4 locks (1 hour, 56 minutes)	112 miles, 2¾ furlongs, 100 locks (57 hours, 59 minutes)
<p>Red Star Wharf</p>	¼ furlongs, 0 locks (< 1 minute)	3 miles, ¾ furlongs, 4 locks (1 hour, 56 minutes)	112 miles, 3 furlongs, 100 locks (57 hours, 59 minutes)
<p>Alexandra Wharf</p>	¼ furlongs, 0 locks (< 1 minute)	3 miles, 1 furlong, 4 locks (1 hour, 57 minutes)	112 miles, 3¼ furlongs, 100 locks (58 hours)
<p>Great Eastern Main Line Bridge No 50 Cambridge Heath to London Fields Railway This is a bridge which takes a railway over the canal.</p>	1 furlong, 0 locks (2 minutes)	3 miles, 2 furlongs, 4 locks (2 hours)	112 miles, 4¼ furlongs, 100 locks (58 hours, 2 minutes)
<p>Mare Street Bridge No 51 Also known as 'Cambridge Heath Bridge' This is a bridge which takes a major road over the canal.</p>	¼ furlongs, 0 locks (< 1 minute)	3 miles, 2¼ furlongs, 4 locks (2 hours)	112 miles, 4½ furlongs, 100 locks (58 hours, 3 minutes)
<p>Lime Wharf</p>	¼ furlongs, 0 locks (< 1 minute)	3 miles, 2½ furlongs, 4 locks (2 hours)	112 miles, 4¾ furlongs, 100 locks (58 hours, 3 minutes)
<p>Victoria Wharf (Hackney)</p>	½ furlongs, 0 locks (1 minute)	3 miles, 3 furlongs, 4 locks (2 hours, 2 minutes)	112 miles, 5¼ furlongs, 100 locks (58 hours, 5 minutes)
<p>Cambridge Heath Wharf</p>	½ furlongs, 0 locks (< 1 minute)	3 miles, 3¼ furlongs, 4 locks (2 hours, 3 minutes)	112 miles, 5½ furlongs, 100 locks (58 hours, 5 minutes)
<p>Belmont Wharf</p>	1 furlong, 0 locks (2 minutes)	3 miles, 4¼ furlongs, 4 locks (2 hours, 5 minutes)	112 miles, 6½ furlongs, 100 locks (58 hours, 7 minutes)
<p>Bonner Hall Bridge No 53 This is a bridge which takes pedestrian traffic over the canal.</p>	1¼ furlongs, 0 locks (2 minutes)	3 miles, 5½ furlongs, 4 locks (2 hours, 7 minutes)	112 miles, 7¾ furlongs, 100 locks (58 hours, 10 minutes)
<p>Victoria Park Visitor Moorings 14 day moorings</p>	½ furlongs, 0 locks (1 minute)	3 miles, 6 furlongs, 4 locks (2 hours, 9 minutes)	113 miles, ¼ furlong, 100 locks (58 hours, 12 minutes)
<p>Victoria Park Services     Also known as 'Victoria Park Sanitary Station' Facilities: chemical toilet disposal, rubbish disposal, toilets and water point</p>	¾ furlongs, 0 locks (1 minute)	3 miles, 6¾ furlongs, 4 locks (2 hours, 10 minutes)	113 miles, 1 furlong, 100 locks (58 hours, 13 minutes)
<p>Old Ford Lock No 8</p>	¼ furlongs, 0 locks (< 1 minute)	3 miles, 6¾ furlongs, 4 locks (2 hours, 11 minutes)	113 miles, 1 furlong, 100 locks (58 hours, 13 minutes)
<p>Old Ford Road Bridge No 54 This is a bridge which takes a road over the canal.</p>	½ furlongs, 1 lock (16 minutes)	3 miles, 7¼ furlongs, 5 locks (2 hours, 27 minutes)	113 miles, 1½ furlongs, 101 locks (58 hours, 30 minutes)



Bridge Wharf (Tower Hamlets)

a few yards, 0 locks (< 1 minute)

3 miles, 7½ furlongs, 5 locks (2 hours, 27 minutes)

113 miles, 1¾ furlongs, 101 locks (58 hours, 30 minutes)

Hertford Union Junction

Junction of Regent's and Hertford Union Canals. Also known as 'Hertford Union Canal and Regents Canal Junction'

¼ furlongs, 0 locks (< 1 minute)

3 miles, 7¾ furlongs, 5 locks (2 hours, 27 minutes)

113 miles, 1¾ furlongs, 101 locks (58 hours, 30 minutes)



Bear left onto *Grand Union Canal (Hertford Union Canal)*

Daily running total

Total



Towpath Bridge No 54A [see [navigational note 18](#) below]

This is a bridge which takes pedestrian traffic over the canal.

a few yards, 0 locks (< 1 minute)

3 miles, 7¾ furlongs, 5 locks (2 hours, 28 minutes)

113 miles, 2 furlongs, 101 locks (58 hours, 30 minutes)

Former Hertford Union Stop Lock

a few yards, 0 locks (< 1 minute)

3 miles, 7¾ furlongs, 5 locks (2 hours, 28 minutes)

113 miles, 2 furlongs, 101 locks (58 hours, 31 minutes)

Victoria Park Wharf

¼ furlongs, 0 locks (< 1 minute)

4 miles, 5 locks (2 hours, 28 minutes)

113 miles, 2¼ furlongs, 101 locks (58 hours, 31 minutes)

Bow Wharf

Offside wharf for Canal & River Trust. Also known as 'Park Wharf'

½ furlongs, 0 locks (1 minute)

4 miles, ½ furlongs, 5 locks (2 hours, 29 minutes)

113 miles, 2¾ furlongs, 101 locks (58 hours, 32 minutes)

Grove Road Bridge

This is a bridge which takes a major road over the canal.

¼ furlongs, 0 locks (< 1 minute)

4 miles, ½ furlongs, 5 locks (2 hours, 30 minutes)

113 miles, 2¾ furlongs, 101 locks (58 hours, 33 minutes)

Crown Wharf

¼ furlongs, 0 locks (< 1 minute)

4 miles, ¾ furlongs, 5 locks (2 hours, 30 minutes)

113 miles, 3 furlongs, 101 locks (58 hours, 33 minutes)

Old Ford Road Bridge

Also known as 'Skew Bridge (Victoria Park)'

This is a bridge which takes a road over the canal.

1 furlong, 0 locks (2 minutes)

4 miles, 1¾ furlongs, 5 locks (2 hours, 33 minutes)

113 miles, 4 furlongs, 101 locks (58 hours, 35 minutes)

Victoria Park (Hackney)

Site of Victoria Wharf (Offside) - now built upon. Also known as 'Victoria Wharf (Hackney)'

¾ furlongs, 0 locks (1 minute)

4 miles, 2¾ furlongs, 5 locks (2 hours, 34 minutes)

113 miles, 5 furlongs, 101 locks (58 hours, 37 minutes)

Empire Wharf

Built upon

¼ furlongs, 0 locks (< 1 minute)

4 miles, 3 furlongs, 5 locks (2 hours, 35 minutes)

113 miles, 5¼ furlongs, 101 locks (58 hours, 38 minutes)

Gunmakers Lane Bridge

Also known as 'Three Colt Bridge'

This is a bridge which takes pedestrian traffic over the canal.

¼ furlongs, 0 locks (< 1 minute)

4 miles, 3¼ furlongs, 5 locks (2 hours, 36 minutes)

113 miles, 5½ furlongs, 101 locks (58 hours, 39 minutes)

Birdsfield Wharf

¾ furlongs, 0 locks (1 minute)

4 miles, 4¼ furlongs, 5 locks (2 hours, 38 minutes)

113 miles, 6¼ furlongs, 101 locks (58 hours, 41 minutes)

Armagh Wharf

½ furlongs, 0 locks (< 1 minute)

4 miles, 4½ furlongs, 5 locks (2 hours, 39 minutes)

113 miles, 6¾ furlongs, 101 locks (58 hours, 42 minutes)

Hertford Union Top Lock Winding Hole

½ furlongs, 0 locks (1 minute)

4 miles, 5 furlongs, 5 locks (2 hours, 40 minutes)

113 miles, 7¼ furlongs, 101 locks (58 hours, 43 minutes)



Hertford Union Top Lock No 1
Also known as 'Old Ford Upper Lock', 'Homerton Footpath Lock'

¼ furlongs, 0 locks (< 1 minute)

4 miles, 5¼ furlongs, 5 locks (2 hours, 40 minutes)

113 miles, 7¼ furlongs, 101 locks (58 hours, 43 minutes)

Parnell Road Footbridge
known, until about 1890, as Homerton Footpath Bridge.
This is a bridge which takes pedestrian traffic over the canal.

¼ furlongs, 1 lock (12 minutes)

4 miles, 5¼ furlongs, 6 locks (2 hours, 53 minutes)


113 miles, 7½ furlongs, 102 locks (58 hours, 56 minutes)

Hertford Union Middle Lock No 2
Also known as 'Old Ford Middle Lock', 'Wick Lane Lock'

¾ furlongs, 0 locks (1 minute)

4 miles, 6 furlongs, 6 locks (2 hours, 55 minutes)

114 miles, ¼ furlongs, 102 locks (58 hours, 58 minutes)

Wick Lane Bridge 
Facilities: rubbish disposal
This is a bridge which takes a minor road over the canal.

a few yards, 1 lock (10 minutes)

4 miles, 6¼ furlongs, 7 locks (3 hours, 5 minutes)

114 miles, ½ furlongs, 103 locks (59 hours, 8 minutes)

East Cross Route Bridge
This is a bridge which takes a dual carriageway over the canal.

¼ furlongs, 0 locks (< 1 minute)

4 miles, 6½ furlongs, 7 locks (3 hours, 6 minutes)

114 miles, ¾ furlongs, 103 locks (59 hours, 9 minutes)

Wansbeck Road Bridge
This is a bridge which takes a minor road over the canal.

¼ furlongs, 0 locks (< 1 minute)

4 miles, 6½ furlongs, 7 locks (3 hours, 6 minutes)

114 miles, ¾ furlongs, 103 locks (59 hours, 9 minutes)

Hertford Union Bottom Lock No 3 [see [navigational note 19](#) below]
Also known as 'Old Ford Lower Lock'

½ furlongs, 0 locks (1 minute)

4 miles, 7¼ furlongs, 7 locks (3 hours, 7 minutes)

114 miles, 1½ furlongs, 103 locks (59 hours, 10 minutes)

Having passed through Old Ford Three Locks (rise of 18 feet and 11 inches)

Hackney Wick Footbridge
This is a bridge which takes pedestrian traffic over the canal.

¾ furlongs, 1 lock (14 minutes)

4 miles, 7¾ furlongs, 8 locks (3 hours, 21 minutes)

114 miles, 2 furlongs, 104 locks (59 hours, 24 minutes)

Hertford Union Canal Junction
Junction of Hertford Union Canal and River Lee. Also known as 'Hertford Union Canal and Lee Navigation Junction'

½ furlongs, 0 locks (1 minute)

5 miles, ½ furlongs, 8 locks (3 hours, 23 minutes)

114 miles, 2¾ furlongs, 104 locks (59 hours, 26 minutes)



Turn left onto Lee and Stort Navigation (River Lee: commercial section)



Sweet Water Trade Moorings
Permit holders only

¼ furlongs, 0 locks (< 1 minute)

5 miles, ¾ furlongs, 8 locks (3 hours, 23 minutes)

114 miles, 3 furlongs, 104 locks (59 hours, 26 minutes)

White Post Lane Bridge No 11
Also known as 'Carpenter's Road Bridge'
This is a bridge which takes a minor road over the canal.

¼ furlongs, 0 locks (< 1 minute)

5 miles, 1 furlong, 8 locks (3 hours, 24 minutes)

114 miles, 3¼ furlongs, 104 locks (59 hours, 27 minutes)

Hackney Wick Railway Bridge No 12
This is a bridge which takes a railway over the canal.

½ furlongs, 0 locks (< 1 minute)

5 miles, 1½ furlongs, 8 locks (3 hours, 25 minutes)

114 miles, 3½ furlongs, 104 locks (59 hours, 28 minutes)

Wallis Road Footbridge No 12A
This is a bridge which takes pedestrian traffic over the canal.

¾ furlongs, 0 locks (1 minute)

5 miles, 2 furlongs, 8 locks (3 hours, 26 minutes)

114 miles, 4¼ furlongs, 104 locks (59 hours, 29 minutes)

Hackney Wick Bridge No 13
This is a bridge which takes pedestrian traffic over the canal.

1¼ furlongs, 0 locks (2 minutes)

5 miles, ¾ furlongs, 8 locks (3 hours, 28 minutes)

114 miles, 5½ furlongs, 104 locks (59 hours, 31 minutes)

East Wick Long Term Moorings
Permit holders only

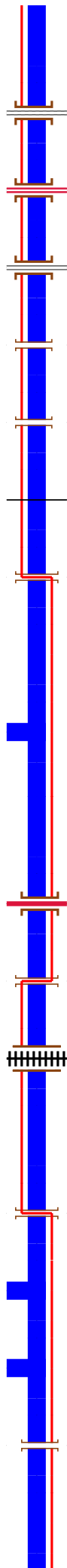
½ furlongs, 0 locks (1 minute)

5 miles, ¾ furlongs, 8 locks (3 hours, 29 minutes)

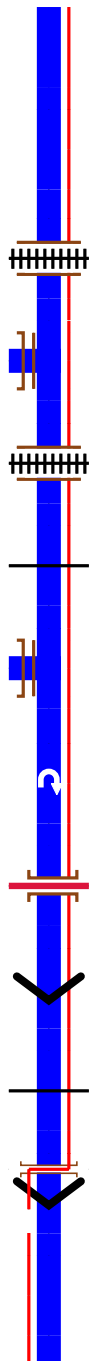
114 miles, 6 furlongs, 104 locks (59 hours, 32 minutes)


Daily running total

Total



<p>East Wick Service Wharf N</p> <p>Also known as 'East Wick Services', 'East Wick Sanitary Station'</p> <p>Facilities: boater-operated pump-out and water point</p>	½ furlongs, 0 locks (1 minute)	5 miles, ¾ furlongs, 8 locks (3 hours, 30 minutes)	114 miles, 6½ furlongs, 104 locks (59 hours, 33 minutes)
<p>Eastway Bridge No 14A</p> <p>This is a bridge which takes a minor road over the canal.</p>	¼ furlongs, 0 locks (< 1 minute)	5 miles, ¾ furlongs, 8 locks (3 hours, 31 minutes)	114 miles, 6¾ furlongs, 104 locks (59 hours, 34 minutes)
<p>East Cross Route Bridges No 14</p> <p>This is a bridge which takes a dual carriageway over the canal.</p>	¼ furlongs, 0 locks (< 1 minute)	5 miles, ¾ furlongs, 8 locks (3 hours, 31 minutes)	114 miles, 7 furlongs, 104 locks (59 hours, 34 minutes)
<p>Marshgate Bridge No 15</p> <p>This is a bridge which takes a road over the canal.</p>	2 furlongs, 0 locks (4 minutes)	5 miles, 6¾ furlongs, 8 locks (3 hours, 35 minutes)	115 miles, 1 furlong, 104 locks (59 hours, 38 minutes)
<p>Hackney Marsh Footbridge No 16</p> <p>This is a bridge which takes pedestrian traffic over the canal.</p>	¾ furlongs, 0 locks (6 minutes)	6 miles, 2 furlongs, 8 locks (3 hours, 42 minutes)	115 miles, 4¼ furlongs, 104 locks (59 hours, 45 minutes)
<p>Cow Bridge No 17</p> <p>This is a bridge which takes pedestrian traffic over the canal.</p>	1¾ furlongs, 0 locks (3 minutes)	6 miles, ¾ furlongs, 8 locks (3 hours, 45 minutes)	115 miles, 6 furlongs, 104 locks (59 hours, 48 minutes)
<p>Hackney Marsh Cable Bridge</p> <p>This is a bridge which takes a cable over the canal.</p>	1¼ furlongs, 0 locks (2 minutes)	6 miles, 5 furlongs, 8 locks (3 hours, 48 minutes)	115 miles, 7¼ furlongs, 104 locks (59 hours, 51 minutes)
<p>Pond Lane Bridge No 17A</p> <p>Pond Lane Bridge included floodgates until their removal in 1987.</p> <p>This is a bridge which takes pedestrian traffic over the canal.</p>	1¼ furlongs, 0 locks (2 minutes)	6 miles, 6¼ furlongs, 8 locks (3 hours, 50 minutes)	116 miles, ½ furlongs, 104 locks (59 hours, 53 minutes)
<p>Towpath Side Bridge No 17B</p>	½ furlongs, 0 locks (< 1 minute)	6 miles, 6½ furlongs, 8 locks (3 hours, 51 minutes)	116 miles, ¾ furlongs, 104 locks (59 hours, 54 minutes)
<p>Lea Bridge Weir</p> <p>Channel leading to the Weir - No Access. Also known as 'Middlesex Filter Beds Weir'</p>	¼ furlongs, 0 locks (< 1 minute)	6 miles, 7 furlongs, 8 locks (3 hours, 52 minutes)	116 miles, 1¼ furlongs, 104 locks (59 hours, 55 minutes)
<p>The Princess of Wales PH</p> <p>Youngs</p>	¼ furlongs, 0 locks (< 1 minute)	6 miles, 7¼ furlongs, 8 locks (3 hours, 52 minutes)	116 miles, 1½ furlongs, 104 locks (59 hours, 55 minutes)
<p>Lea Bridge No 18 [see navigational note 20 below]</p> <p>With pipe bridge and footbridge alongside</p> <p>This is a bridge which takes a major road over the canal.</p>	a few yards, 0 locks (< 1 minute)	6 miles, 7¼ furlongs, 8 locks (3 hours, 52 minutes)	116 miles, 1½ furlongs, 104 locks (59 hours, 55 minutes)
<p>Turnover Bridge No 19</p> <p>This is a bridge which takes pedestrian traffic over the canal.</p>	1¾ furlongs, 0 locks (3 minutes)	7 miles, 1 furlong, 8 locks (3 hours, 56 minutes)	116 miles, 3¼ furlongs, 104 locks (59 hours, 59 minutes)
<p>Ferry Railway Bridge No 19A</p> <p>This is a bridge which takes a railway over the canal.</p>	2½ furlongs, 0 locks (4 minutes)	7 miles, 3½ furlongs, 8 locks (4 hours, 1 minute)	116 miles, 5¾ furlongs, 104 locks (60 hours, 4 minutes)
<p>The Anchor & Hope PH</p> <p>Fullers</p>	½ furlongs, 0 locks (1 minute)	7 miles, 4 furlongs, 8 locks (4 hours, 2 minutes)	116 miles, 6¼ furlongs, 104 locks (60 hours, 5 minutes)
<p>Horseshoe Bridge No 20</p> <p>This is a bridge which takes pedestrian traffic over the canal.</p>	2¼ furlongs, 0 locks (4 minutes)	7 miles, 6¼ furlongs, 8 locks (4 hours, 7 minutes)	117 miles, ½ furlongs, 104 locks (60 hours, 9 minutes)
<p>Springfield Marina (entrance No 1)</p>	¼ furlongs, 0 locks (< 1 minute)	7 miles, 6½ furlongs, 8 locks (4 hours, 7 minutes)	117 miles, ¾ furlongs, 104 locks (60 hours, 10 minutes)
<p>Springfield Marina (entrance No 2) N</p> <p>Facilities: diesel for sale, gas for sale and boatyard pump-out</p>	½ furlongs, 0 locks (1 minute)	7 miles, 7¼ furlongs, 8 locks (4 hours, 8 minutes)	117 miles, 1½ furlongs, 104 locks (60 hours, 11 minutes)
<p>Spring Hill Footbridge</p> <p>Lee Valley Marina after bridge. Also known as 'High Bridge', 'Coppermill Bridge'</p> <p>This is a bridge which takes pedestrian traffic over the canal.</p>	½ furlongs, 0 locks (1 minute)	7 miles, 7¾ furlongs, 8 locks (4 hours, 9 minutes)	117 miles, 2 furlongs, 104 locks (60 hours, 12 minutes)
<p>Riverside Café (Spring Hill)</p>	a few yards, 0 locks (< 1 minute)	7 miles, 7¾ furlongs, 8 locks (4 hours, 9 minutes)	117 miles, 2 furlongs, 104 locks (60 hours, 12 minutes)

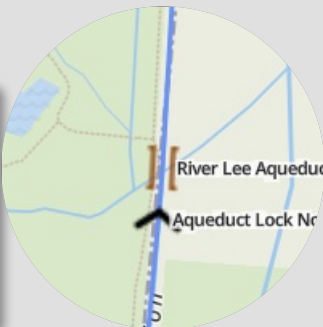


Lea Rowing Club	¼ furlongs, 0 locks (< 1 minute)	8 miles, 8 locks (4 hours, 10 minutes)	117 miles, 2¼ furlongs, 104 locks (60 hours, 13 minutes)
Markfield Park Moor here for Markfield Beam Engine and Museum	4¾ furlongs, 0 locks (9 minutes)	8 miles, 4½ furlongs, 8 locks (4 hours, 19 minutes)	117 miles, 6¾ furlongs, 104 locks (60 hours, 22 minutes)
Markfield Railway Bridge No 22 Carries the main trains down the Lee Valley. With a disused railway bridge alongside. This is a bridge which takes a railway over the canal.	½ furlongs, 0 locks (< 1 minute)	8 miles, 5 furlongs, 8 locks (4 hours, 20 minutes)	117 miles, 7¼ furlongs, 104 locks (60 hours, 23 minutes)
Lea - Coppermill Junction Junction of the River Lea with the Coppermill Stream	2 furlongs, 0 locks (4 minutes)	8 miles, 7 furlongs, 8 locks (4 hours, 24 minutes)	118 miles, 1¼ furlongs, 104 locks (60 hours, 27 minutes)
Tottenham Railway Bridge No 23 This is a bridge which takes a railway over the canal.	¾ furlongs, 0 locks (1 minute)	8 miles, 7¾ furlongs, 8 locks (4 hours, 25 minutes)	118 miles, 2 furlongs, 104 locks (60 hours, 28 minutes)
Maynard Reservoirs Pipe Bridge This is a bridge which takes a pipe over the canal.	a few yards, 0 locks (< 1 minute)	8 miles, 7¾ furlongs, 8 locks (4 hours, 26 minutes)	118 miles, 2 furlongs, 104 locks (60 hours, 28 minutes)
Tottenham Lock Weir Exit Towpath Side Bridge No 23a leading to Pymmes Brook - No Access	¾ furlongs, 0 locks (1 minute)	9 miles, ½ furlongs, 8 locks (4 hours, 27 minutes)	118 miles, 2¾ furlongs, 104 locks (60 hours, 30 minutes)
Ferry Lane Bridge Winding Hole	¼ furlongs, 0 locks (< 1 minute)	9 miles, ¾ furlongs, 8 locks (4 hours, 27 minutes)	118 miles, 3 furlongs, 104 locks (60 hours, 30 minutes)
Ferry Lane Bridge No 24 This is a bridge which takes a major road over the canal.	¼ furlongs, 0 locks (< 1 minute)	9 miles, 1 furlong, 8 locks (4 hours, 28 minutes)	118 miles, 3¼ furlongs, 104 locks (60 hours, 31 minutes)
Tottenham Lock No 17 [see navigational note 21 below]	¼ furlongs, 0 locks (< 1 minute)	9 miles, 1¼ furlongs, 8 locks (4 hours, 28 minutes)	118 miles, 3½ furlongs, 104 locks (60 hours, 31 minutes)
Lockwood Reservoir Pipe Bridge This is a bridge which takes a pipe over the canal.	2 furlongs, 1 lock (23 minutes)	9 miles, 3¼ furlongs, 9 locks (4 hours, 52 minutes)	118 miles, 5½ furlongs, 105 locks (60 hours, 55 minutes)
Stonebridge Lock No 16 [see navigational note 22 below] This is a bridge which takes pedestrian traffic over the canal.	3¼ furlongs, 0 locks (6 minutes)	9 miles, 6½ furlongs, 9 locks (4 hours, 59 minutes)	119 miles, ¾ furlongs, 105 locks (61 hours, 2 minutes)
Stonebridge Lock Services  Also known as 'Stonebridge Lock Sanitary Station' Facilities: chemical toilet disposal, boater-operated pump-out, rubbish disposal and water point	¼ furlongs, 1 lock (20 minutes)	9 miles, 6¾ furlongs, 10 locks (5 hours, 19 minutes)	119 miles, 1 furlong, 106 locks (61 hours, 22 minutes)

THIRTEENTH FULL DAY OF TRIP
























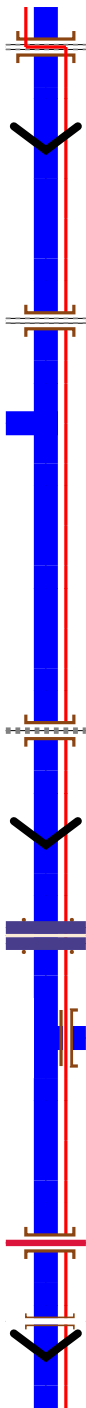
You will be travelling from Stonebridge Lock Services to River Lee Aqueduct (Canal crosses the River Lee) (nearly at Rye House Junction (Junction of Rivers Stort and Lee) on Lee and Stort Navigation (River Lee), which is 6 miles, 2½ furlongs and 5 locks of commercial waterways, and 2 miles, 5¼ furlongs and 3 locks of small rivers; a total of 8 miles, 7¾ furlongs and 8 locks. .



Lee and Stort Navigation (River Lee: commercial section)

			Daily running total	Total
	Tottenham Marshes Pipe Bridge This is a bridge which takes a pipe over the canal.	3¼ furlongs, 0 locks (6 minutes)	3¼ furlongs, 0 locks (6 minutes)	119 miles, 4¼ furlongs, 106 locks (61 hours, 29 minutes)
	Banbury Reservoir Pipe Bridge This is a bridge which takes a pipe over the canal.	1½ furlongs, 0 locks (3 minutes)	4¾ furlongs, 0 locks (9 minutes)	119 miles, 5¾ furlongs, 106 locks (61 hours, 32 minutes)
	Chalk Bridge No 27 This is a bridge which takes pedestrian traffic over the canal.	¼ furlongs, 0 locks (< 1 minute)	5 furlongs, 0 locks (9 minutes)	119 miles, 6 furlongs, 106 locks (61 hours, 32 minutes)
	Bleak Hall Bridge No 28 Five bridges carry the North Circular Road, its slip roads and two minor roads over the canal. This is a bridge which takes a dual carriageway over the canal.	3¾ furlongs, 0 locks (7 minutes)	1 mile, ¾ furlongs, 0 locks (17 minutes)	120 miles, 1¾ furlongs, 106 locks (61 hours, 40 minutes)
	Incinerator Footbridge No 28A This is a bridge which takes pedestrian traffic over the canal.	1 furlong, 0 locks (2 minutes)	1 mile, 1¾ furlongs, 0 locks (19 minutes)	120 miles, 2¾ furlongs, 106 locks (61 hours, 42 minutes)
	Incinerator Cable Bridge No 29 This is a bridge which takes a cable over the canal.	½ furlongs, 0 locks (< 1 minute)	1 mile, 2¼ furlongs, 0 locks (20 minutes)	120 miles, 3¼ furlongs, 106 locks (61 hours, 43 minutes)
	Edmonton Sewage Works Pipe Bridge This is a bridge which takes a pipe over the canal.	½ furlongs, 0 locks (1 minute)	1 mile, 2¾ furlongs, 0 locks (21 minutes)	120 miles, 3¾ furlongs, 106 locks (61 hours, 44 minutes)
	Pickett's Lock Winding Hole	5¼ furlongs, 0 locks (10 minutes)	1 mile, 8 furlongs, 0 locks (31 minutes)	121 miles, ¾ furlongs, 106 locks (61 hours, 54 minutes)
	Pickett's Lock Footbridge No 30	¼ furlongs, 0 locks (< 1 minute)	2 miles, 0 locks (32 minutes)	121 miles, 1 furlong, 106 locks (61 hours, 54 minutes)
	Pickett's Lock No 15 Temporarily renamed after Alfie Saggs the former lock keeper. Also known as 'Alfie's Lock' Facilities: water point This is a bridge which takes a track over the canal.	a few yards, 0 locks (< 1 minute)	2 miles, ¼ furlongs, 0 locks (32 minutes)	121 miles, 1¼ furlongs, 106 locks (61 hours, 55 minutes)

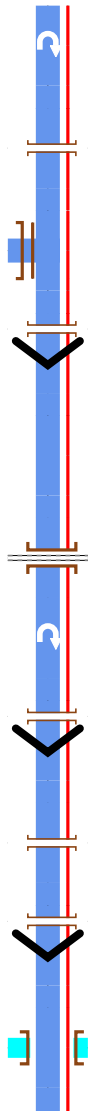
	William Girling Reservoir Cable Bridge No 31 This is a bridge which takes a cable over the canal.	6 furlongs, 1 lock (32 minutes)	2 miles, 6¼ furlongs, 1 locks (1 hour, 4 minutes)	121 miles, 7¼ furlongs, 107 locks (62 hours, 27 minutes)
	Towpath Side Bridge No 31A Overflow bridge	1¼ furlongs, 0 locks (2 minutes)	2 miles, 7½ furlongs, 1 locks (1 hour, 6 minutes)	122 miles, ½ furlongs, 107 locks (62 hours, 29 minutes)
	Ponders End Footbridge No 32 This is a bridge which takes pedestrian traffic over the canal.	¼ furlongs, 0 locks (< 1 minute)	2 miles, 7¾ furlongs, 1 locks (1 hour, 7 minutes)	122 miles, ¾ furlongs, 107 locks (62 hours, 30 minutes)
	South Island Marina Also known as 'Ponders End Wharf Junction' Facilities: gas for sale and coal for sale	¼ furlongs, 0 locks (< 1 minute)	2 miles, 7¾ furlongs, 1 locks (1 hour, 7 minutes)	122 miles, ¾ furlongs, 107 locks (62 hours, 30 minutes)
	Wharf Road Bridge No 33  Facilities: water point This is a bridge which takes a minor road over the canal.	½ furlongs, 0 locks (< 1 minute)	3 miles, ¼ furlongs, 1 locks (1 hour, 8 minutes)	122 miles, 1¼ furlongs, 107 locks (62 hours, 31 minutes)
	Ponders End Lock Winding Hole	a few yards, 0 locks (< 1 minute)	3 miles, ½ furlongs, 1 locks (1 hour, 8 minutes)	122 miles, 1½ furlongs, 107 locks (62 hours, 31 minutes)
	Ponders End Lock No 14 [see navigational note 23 below]	¼ furlongs, 0 locks (< 1 minute)	3 miles, ½ furlongs, 1 locks (1 hour, 9 minutes)	122 miles, 1½ furlongs, 107 locks (62 hours, 32 minutes)
	Lea Valley Road Bridge No 35 This is a bridge which takes a dual carriageway over the canal.	¼ furlongs, 1 lock (20 minutes)	3 miles, 1 furlong, 2 locks (1 hour, 29 minutes)	122 miles, 2 furlongs, 108 locks (62 hours, 52 minutes)
	The Navigation Inn (Enfield) Harvester Pub	½ furlongs, 0 locks (< 1 minute)	3 miles, 1½ furlongs, 2 locks (1 hour, 30 minutes)	122 miles, 2½ furlongs, 108 locks (62 hours, 53 minutes)
	Ponders End Lock Weir Entrance Channel leading to the Weir	¾ furlongs, 0 locks (1 minute)	3 miles, 2¼ furlongs, 2 locks (1 hour, 32 minutes)	122 miles, 3¼ furlongs, 108 locks (62 hours, 55 minutes)
	Brimsdwn Overhanging Warehouse	2 furlongs, 0 locks (4 minutes)	3 miles, 4¼ furlongs, 2 locks (1 hour, 36 minutes)	122 miles, 5¼ furlongs, 108 locks (62 hours, 59 minutes)
	Towpath Side Bridge No 35C	1¾ furlongs, 0 locks (3 minutes)	3 miles, 6 furlongs, 2 locks (1 hour, 39 minutes)	122 miles, 7 furlongs, 108 locks (63 hours, 2 minutes)
	King George's Reservoir Arm	a few yards, 0 locks (< 1 minute)	3 miles, 6 furlongs, 2 locks (1 hour, 39 minutes)	122 miles, 7 furlongs, 108 locks (63 hours, 2 minutes)
	King George's Reservoir Footbridge No 35B This is a bridge which takes pedestrian traffic over the canal.	¼ furlongs, 0 locks (< 1 minute)	3 miles, 6¼ furlongs, 2 locks (1 hour, 40 minutes)	122 miles, 7¼ furlongs, 108 locks (63 hours, 3 minutes)
	King George's Reservoir Pipe Bridge This is a bridge which takes a pipe over the canal.	5¾ furlongs, 0 locks (11 minutes)	4 miles, 4 furlongs, 2 locks (1 hour, 52 minutes)	123 miles, 5 furlongs, 108 locks (63 hours, 14 minutes)
	King George's Reservoir Stream Connection	1 furlong, 0 locks (1 minute)	4 miles, 5 furlongs, 2 locks (1 hour, 53 minutes)	123 miles, 5¼ furlongs, 108 locks (63 hours, 16 minutes)
	Pipe and Footbridge No 36 This is a bridge which takes pedestrian traffic over the canal.	½ furlongs, 0 locks (1 minute)	4 miles, 5½ furlongs, 2 locks (1 hour, 54 minutes)	123 miles, 6½ furlongs, 108 locks (63 hours, 17 minutes)
	Enfield Dry Dock	¾ furlongs, 0 locks (1 minute)	4 miles, 6¼ furlongs, 2 locks (1 hour, 56 minutes)	123 miles, 7¼ furlongs, 108 locks (63 hours, 19 minutes)
	C&RT Enfield Yard	¼ furlongs, 0 locks (< 1 minute)	4 miles, 6¼ furlongs, 2 locks (1 hour, 56 minutes)	123 miles, 7¼ furlongs, 108 locks (63 hours, 19 minutes)
	Towpath Side Bridge No 37	a few yards, 0 locks (< 1 minute)	4 miles, 6¼ furlongs, 2 locks (1 hour, 56 minutes)	123 miles, 7¼ furlongs, 108 locks (63 hours, 19 minutes)



<p>Enfield Road Bridge No 37A With pipe bridge alongside This is a bridge which takes a minor road over the canal.</p>	<p>½ furlongs, 0 locks (1 minute)</p>	<p>4 miles, 7 furlongs, 2 locks (1 hour, 57 minutes)</p>	<p>124 miles, 108 locks (63 hours, 20 minutes)</p>
<p>Enfield Lock No 13 [see navigational note 24 below]</p>	<p>a few yards, 0 locks (< 1 minute)</p>	<p>4 miles, 7 furlongs, 2 locks (1 hour, 58 minutes)</p>	<p>124 miles, 108 locks (63 hours, 20 minutes)</p>
<p>The Greyhound PH</p>	<p>1¾ furlongs, 1 lock (23 minutes)</p>	<p>5 miles, ¾ furlongs, 3 locks (2 hours, 21 minutes)</p>	<p>124 miles, 1¼ furlongs, 109 locks (63 hours, 44 minutes)</p>
<p>Ordnance Road Bridge No 39 This is a bridge which takes a minor road over the canal.</p>	<p>¼ furlongs, 0 locks (< 1 minute)</p>	<p>5 miles, 1 furlong, 3 locks (2 hours, 21 minutes)</p>	<p>124 miles, 2 furlongs, 109 locks (63 hours, 44 minutes)</p>
<p>Government Row Weir Entrance Channel leading to the Weir - No Access</p>	<p>2¼ furlongs, 0 locks (4 minutes)</p>	<p>5 miles, 3 furlongs, 3 locks (2 hours, 26 minutes)</p>	<p>124 miles, 4 furlongs, 109 locks (63 hours, 49 minutes)</p>
<p>Remains of Ramme Marsh Pumping Station Pipe Bridge</p>	<p>½ furlongs, 0 locks (1 minute)</p>	<p>5 miles, ¾ furlongs, 3 locks (2 hours, 27 minutes)</p>	<p>124 miles, 4¾ furlongs, 109 locks (63 hours, 50 minutes)</p>
<p>Narrowboat Café</p>	<p>1½ furlongs, 0 locks (3 minutes)</p>	<p>5 miles, 5¼ furlongs, 3 locks (2 hours, 30 minutes)</p>	<p>124 miles, 6¼ furlongs, 109 locks (63 hours, 53 minutes)</p>
<p>Ramme Marsh Bridge No 40 With pipe bridge alongside This is a bridge which takes a track over the canal.</p>	<p>a few yards, 0 locks (< 1 minute)</p>	<p>5 miles, 5¼ furlongs, 3 locks (2 hours, 30 minutes)</p>	<p>124 miles, 6¼ furlongs, 109 locks (63 hours, 53 minutes)</p>
<p>Ramme Marsh Lock No 12 [see navigational note 25 below]</p>	<p>a few yards, 0 locks (< 1 minute)</p>	<p>5 miles, 5½ furlongs, 3 locks (2 hours, 30 minutes)</p>	<p>124 miles, 6½ furlongs, 109 locks (63 hours, 53 minutes)</p>
<p>M25 Bridge No 40A This is a bridge which takes a motorway over the canal.</p>	<p>1¼ furlongs, 1 lock (22 minutes)</p>	<p>5 miles, 6¾ furlongs, 4 locks (2 hours, 53 minutes)</p>	<p>124 miles, 7¾ furlongs, 110 locks (64 hours, 16 minutes)</p>
<p>Waltham Abbey Arm Junction Also known as 'Hazlemere Marina Entrance'</p>	<p>2½ furlongs, 0 locks (5 minutes)</p>	<p>6 miles, 1¼ furlongs, 4 locks (2 hours, 58 minutes)</p>	<p>125 miles, 2¼ furlongs, 110 locks (64 hours, 21 minutes)</p>
<p>Hazlemere Marina Services The whole area is being revamped and there are currently no services here. Also known as 'Hazlemere Marina Sanitary Station'</p>	<p>½ furlongs, 0 locks (< 1 minute)</p>	<p>6 miles, 1¾ furlongs, 4 locks (2 hours, 59 minutes)</p>	<p>125 miles, 2¾ furlongs, 110 locks (64 hours, 22 minutes)</p>
<p>Waltham Town Road Bridge No 42 Road Bridge to Waltham Cross (west) and Waltham Abbey (east) This is a bridge which takes a major road over the canal.</p>	<p>½ furlongs, 0 locks (< 1 minute)</p>	<p>6 miles, 2 furlongs, 4 locks (3 hours)</p>	<p>125 miles, 3 furlongs, 110 locks (64 hours, 22 minutes)</p>
<p>Waltham Town Lock No 11 This is a bridge which takes pedestrian traffic over the canal.</p>	<p>½ furlongs, 1 lock (15 minutes)</p>	<p>6 miles, 2½ furlongs, 5 locks (3 hours, 16 minutes)</p>	<p>125 miles, 3½ furlongs, 111 locks (64 hours, 38 minutes)</p>



Continue onto *Lee and Stort Navigation (River Lee)*

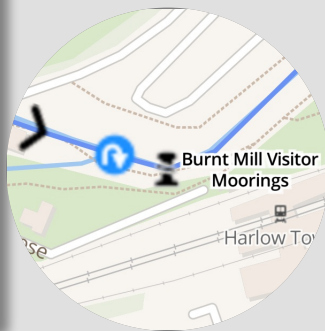


		Daily running total	Total
Waltham Town Lock Winding Hole		6 miles, $2\frac{3}{4}$ furlongs, 5 locks (3 hours, 16 minutes)	125 miles, $3\frac{3}{4}$ furlongs, 111 locks (64 hours, 39 minutes)
Cheshunt Marsh Footbridge No 44 This is a bridge which takes pedestrian traffic over the canal.	$\frac{1}{4}$ furlongs, 0 locks (< 1 minute)	6 miles, $4\frac{3}{4}$ furlongs, 5 locks (3 hours, 21 minutes)	125 miles, $5\frac{3}{4}$ furlongs, 111 locks (64 hours, 44 minutes)
Junction with Powdermill Cut	$4\frac{1}{2}$ furlongs, 0 locks (11 minutes)	7 miles, 1 furlong, 5 locks (3 hours, 32 minutes)	126 miles, 2 furlongs, 111 locks (64 hours, 55 minutes)
Waltham Common Lock No 10 This is a bridge which takes pedestrian traffic over the canal.	$\frac{1}{2}$ furlongs, 0 locks (1 minute)	7 miles, $1\frac{3}{4}$ furlongs, 5 locks (3 hours, 33 minutes)	126 miles, $2\frac{3}{4}$ furlongs, 111 locks (64 hours, 56 minutes)
Cheshunt Visitor Moorings 14 day moorings	3 furlongs, 1 lock (22 minutes)	7 miles, $4\frac{3}{4}$ furlongs, 6 locks (3 hours, 56 minutes)	126 miles, $5\frac{3}{4}$ furlongs, 112 locks (65 hours, 19 minutes)
Windmill Lane Bridge No 46 This is a bridge which takes a minor road over the canal.	$2\frac{1}{4}$ furlongs, 0 locks (5 minutes)	7 miles, 7 furlongs, 6 locks (4 hours, 2 minutes)	127 miles, 112 locks (65 hours, 25 minutes)
Cheshunt Winding Hole	$\frac{3}{4}$ furlongs, 0 locks (1 minute)	7 miles, $7\frac{3}{4}$ furlongs, 6 locks (4 hours, 3 minutes)	127 miles, $\frac{3}{4}$ furlongs, 112 locks (65 hours, 26 minutes)
Cheshunt Lock No 9 This is a bridge which takes pedestrian traffic over the canal.	1 furlong, 0 locks (2 minutes)	8 miles, $\frac{1}{2}$ furlongs, 6 locks (4 hours, 6 minutes)	127 miles, $1\frac{1}{2}$ furlongs, 112 locks (65 hours, 29 minutes)
Fishers Green Footbridge No 47A This is a bridge which takes pedestrian traffic over the canal.	$3\frac{1}{4}$ furlongs, 1 lock (22 minutes)	8 miles, $3\frac{3}{4}$ furlongs, 7 locks (4 hours, 28 minutes)	127 miles, $4\frac{3}{4}$ furlongs, 113 locks (65 hours, 51 minutes)
Aqueduct Lock No 8 [see navigational note 26 below] This is a bridge which takes pedestrian traffic over the canal.	4 furlongs, 0 locks (9 minutes)	8 miles, $7\frac{1}{2}$ furlongs, 7 locks (4 hours, 38 minutes)	128 miles, $\frac{1}{2}$ furlongs, 113 locks (66 hours, 1 minute)
River Lee Aqueduct Canal crosses the River Lee This is a small aqueduct or underbridge which takes a river under the canal.	$\frac{1}{4}$ furlongs, 1 lock (15 minutes)	8 miles, $7\frac{3}{4}$ furlongs, 8 locks (4 hours, 54 minutes)	128 miles, $\frac{3}{4}$ furlongs, 114 locks (66 hours, 16 minutes)

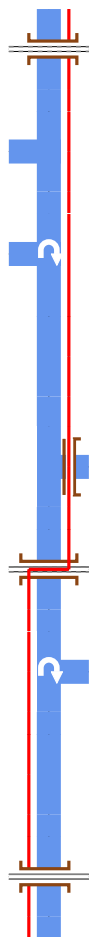
FOURTEENTH FULL DAY OF TRIP
















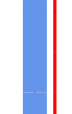
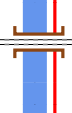





You will be travelling from River Lee Aqueduct to Burnt Mill Visitor Moorings (7 day moorings) on Lee and Stort Navigation (River Stort - Main Line), which is 8 miles, 5½ furlongs and 9 locks of small rivers. Today's journey involves 1 small aqueduct or underbridge.



Lee and Stort Navigation (River Lee)




		Daily running total	Total
Slupe Lane Bridge No 49 This is a bridge which takes a minor road over the canal.	3 furlongs, 0 locks (7 minutes)	3 furlongs, 0 locks (7 minutes)	128 miles, 3¾ furlongs, 114 locks (66 hours, 24 minutes)
King's Weir Entrance Channel leading to the Weir - No Access	¾ furlongs, 0 locks (1 minute)	3¾ furlongs, 0 locks (9 minutes)	128 miles, 4½ furlongs, 114 locks (66 hours, 26 minutes)
Old Nazeing Road Arm	7¼ furlongs, 0 locks (18 minutes)	1 mile, 3 furlongs, 0 locks (27 minutes)	129 miles, 3¾ furlongs, 114 locks (66 hours, 44 minutes)
Broxbourne Rowing Club	¼ furlongs, 0 locks (< 1 minute)	1 mile, 3¾ furlongs, 0 locks (27 minutes)	129 miles, 3¾ furlongs, 114 locks (66 hours, 44 minutes)
Broxbourne Mill Lane Arm No Access. Towpath side Bridge No 50	¾ furlongs, 0 locks (2 minutes)	1 mile, 4 furlongs, 0 locks (29 minutes)	129 miles, 4¾ furlongs, 114 locks (66 hours, 46 minutes)
Broxbourne Bridge No 51 Broxbourne, half a mile northwest. Also known as 'Crown Bridge' This is a bridge which takes a minor road over the canal.	½ furlongs, 0 locks (1 minute)	1 mile, 4½ furlongs, 0 locks (30 minutes)	129 miles, 5 furlongs, 114 locks (66 hours, 47 minutes)
Old Nazeing Road Wharf Home of Lee Valley Boat Centre Facilities: gas for sale and boatyard pump-out	¼ furlongs, 0 locks (< 1 minute)	1 mile, 4½ furlongs, 0 locks (31 minutes)	129 miles, 5¼ furlongs, 114 locks (66 hours, 48 minutes)
The Crown PH Vintage Inns.	¼ furlongs, 0 locks (< 1 minute)	1 mile, 4¾ furlongs, 0 locks (31 minutes)	129 miles, 5½ furlongs, 114 locks (66 hours, 48 minutes)
Nazeing New Road Bridge No 52 This is a bridge which takes a road over the canal.	2¾ furlongs, 0 locks (6 minutes)	1 mile, 7½ furlongs, 0 locks (38 minutes)	130 miles, ½ furlongs, 114 locks (66 hours, 55 minutes)

	<p>Carthage Lock Weir Exit Channel leading to the Weir - No Access</p>	<p>¾ furlongs, 0 locks (1 minute)</p>	<p>2 miles, ¼ furlongs, 0 locks (40 minutes)</p>	<p>130 miles, ¾ furlongs, 114 locks (66 hours, 57 minutes)</p>
	<p>Carthage Lock No 7  Facilities: water point This is a bridge which takes pedestrian traffic over the canal.</p>	<p>¾ furlongs, 0 locks (2 minutes)</p>	<p>2 miles, 1 furlong, 0 locks (42 minutes)</p>	<p>130 miles, 1¾ furlongs, 114 locks (66 hours, 59 minutes)</p>
	<p>Carthage Lock Weir Entrance Channel leading to the Weir - No Access</p>	<p>½ furlongs, 1 lock (16 minutes)</p>	<p>2 miles, 1½ furlongs, 1 locks (58 minutes)</p>	<p>130 miles, 2¾ furlongs, 115 locks (67 hours, 15 minutes)</p>
	<p>Dobbs Weir Lock Weir Exit Channel leading to the Weir</p>	<p>5 furlongs, 0 locks (12 minutes)</p>	<p>2 miles, 6½ furlongs, 1 locks (1 hour, 11 minutes)</p>	<p>130 miles, 7¼ furlongs, 115 locks (67 hours, 28 minutes)</p>
	<p>Dobbs Weir Lock No 6 With Dobbs Weir Lock Footbridge No 54 This is a bridge which takes pedestrian traffic over the canal.</p>	<p>¼ furlongs, 0 locks (< 1 minute)</p>	<p>2 miles, 7 furlongs, 1 locks (1 hour, 12 minutes)</p>	<p>130 miles, 7½ furlongs, 115 locks (67 hours, 29 minutes)</p>
	<p>River Palace Café & Restaurant   Facilities: toilets and glass recycling</p>	<p>1½ furlongs, 1 lock (18 minutes)</p>	<p>3 miles, ½ furlongs, 2 locks (1 hour, 31 minutes)</p>	<p>131 miles, 1¼ furlongs, 116 locks (67 hours, 47 minutes)</p>
	<p>Dobbs Weir Road Bridge No 55 This is a bridge which takes a minor road over the canal.</p>	<p>¼ furlongs, 0 locks (< 1 minute)</p>	<p>3 miles, ¾ furlongs, 2 locks (1 hour, 31 minutes)</p>	<p>131 miles, 1¼ furlongs, 116 locks (67 hours, 48 minutes)</p>
	<p>The Fish And Eels PH Vintage Inns</p>	<p>¼ furlongs, 0 locks (< 1 minute)</p>	<p>3 miles, 1 furlong, 2 locks (1 hour, 32 minutes)</p>	<p>131 miles, 1½ furlongs, 116 locks (67 hours, 49 minutes)</p>
	<p>Dobbs Weir Entrance  Channel leading to the Weir - No Access</p>	<p>a few yards, 0 locks (< 1 minute)</p>	<p>3 miles, 1 furlong, 2 locks (1 hour, 32 minutes)</p>	<p>131 miles, 1¾ furlongs, 116 locks (67 hours, 49 minutes)</p>
	<p>Feildes Weir Lock Weir Exit Channel leading to the Weir</p>	<p>6½ furlongs, 0 locks (16 minutes)</p>	<p>3 miles, 7½ furlongs, 2 locks (1 hour, 48 minutes)</p>	<p>132 miles, ¼ furlongs, 116 locks (68 hours, 5 minutes)</p>
	<p>Feildes Weir Lock Services   Also known as 'Feildes Weir Lock Sanitary Station' Facilities: chemical toilet disposal and water point</p>	<p>¼ furlongs, 0 locks (< 1 minute)</p>	<p>3 miles, 7½ furlongs, 2 locks (1 hour, 48 minutes)</p>	<p>132 miles, ¼ furlongs, 116 locks (68 hours, 5 minutes)</p>
	<p>Ratty's Lane Bridge No 56 Also known as 'Feilde's Lock Bridge No 56' This is a bridge which takes a minor road over the canal.</p>	<p>¼ furlongs, 0 locks (< 1 minute)</p>	<p>3 miles, 7¾ furlongs, 2 locks (1 hour, 49 minutes)</p>	<p>132 miles, ½ furlongs, 116 locks (68 hours, 6 minutes)</p>
	<p>Feildes Weir Lock No 5</p>	<p>a few yards, 0 locks (< 1 minute)</p>	<p>3 miles, 7¾ furlongs, 2 locks (1 hour, 49 minutes)</p>	<p>132 miles, ½ furlongs, 116 locks (68 hours, 6 minutes)</p>
	<p>Rye House Junction Junction of Rivers Stort and Lee</p>	<p>½ furlongs, 1 lock (16 minutes)</p>	<p>4 miles, ½ furlongs, 3 locks (2 hours, 5 minutes)</p>	<p>132 miles, 1 furlong, 117 locks (68 hours, 22 minutes)</p>



Bear right onto Lee and Stort Navigation (River Stort - Main Line)



Towpath Side Bridge No 2

1¼ furlongs, 0 locks (2 minutes)

4 miles, 1½ furlongs, 3 locks (2 hours, 8 minutes)

132 miles, 2¼ furlongs, 117 locks (68 hours, 25 minutes)

Daily running total

Total



Roydon Lower Lock No 15 [see [navigational note 27](#) below]
This is a bridge which takes pedestrian traffic over the canal.

1¾ furlongs, 0 locks (4 minutes)

4 miles, 3¼ furlongs, 3 locks (2 hours, 13 minutes)

132 miles, 4 furlongs, 117 locks (68 hours, 30 minutes)

Roydon Marina Entrance [see [navigational note 28](#) below]
Entrance to Roydon Marina

1¾ furlongs, 1 lock (19 minutes)

4 miles, 5¼ furlongs, 4 locks (2 hours, 32 minutes)

132 miles, 5¾ furlongs, 118 locks (68 hours, 49 minutes)



Remain on Lee and Stort Navigation (River Stort - Main Line)



Brick Lock Arm

2 furlongs, 0 locks (4 minutes)

Daily running total
4 miles, 7 furlongs, 4 locks (2 hours, 37 minutes)

Total
132 miles, 7¾ furlongs, 118 locks (68 hours, 54 minutes)

Brick Lock No 14

This is a bridge which takes pedestrian traffic over the canal.

¼ furlongs, 0 locks (< 1 minute)

4 miles, 7½ furlongs, 4 locks (2 hours, 38 minutes)

133 miles, 118 locks (68 hours, 55 minutes)

Roydon Mill Road Bridge No 5

This is a bridge which takes a minor road over the canal.

2½ furlongs, 1 lock (21 minutes)

5 miles, 2 furlongs, 5 locks (2 hours, 59 minutes)

133 miles, 2¾ furlongs, 119 locks (69 hours, 16 minutes)

Roydon Mill Arm

a few yards, 0 locks (< 1 minute)

5 miles, 2 furlongs, 5 locks (3 hours)

133 miles, 2¾ furlongs, 119 locks (69 hours, 16 minutes)

Roydon Visitor Moorings
14 day moorings

1¼ furlongs, 0 locks (3 minutes)

5 miles, 3¼ furlongs, 5 locks (3 hours, 3 minutes)

133 miles, 4 furlongs, 119 locks (69 hours, 20 minutes)

Roydon Road Bridge No 6

This is a bridge which takes a road over the canal.

½ furlongs, 0 locks (1 minute)

5 miles, 3¾ furlongs, 5 locks (3 hours, 4 minutes)

133 miles, 4½ furlongs, 119 locks (69 hours, 21 minutes)

Roydon Railway Bridge No 7 [see [navigational note 29](#) below]

This is a bridge which takes a railway over the canal.

1½ furlongs, 0 locks (3 minutes)

5 miles, 5¼ furlongs, 5 locks (3 hours, 8 minutes)

133 miles, 6 furlongs, 119 locks (69 hours, 25 minutes)

Roydon Lock Winding Hole

1 furlong, 0 locks (2 minutes)

5 miles, 6¼ furlongs, 5 locks (3 hours, 10 minutes)

133 miles, 7 furlongs, 119 locks (69 hours, 27 minutes)

Roydon Lock No 13 [see [navigational note 30](#) below]

With Lock Bridge No 8

Facilities: diesel for sale, gas for sale, coal for sale, showers, toilets, water point and laundrette

This is a bridge which takes pedestrian traffic over the canal.

¼ furlongs, 0 locks (< 1 minute)

5 miles, 6½ furlongs, 5 locks (3 hours, 11 minutes)

133 miles, 7¼ furlongs, 119 locks (69 hours, 28 minutes)

Hunsdon Mill Lock Winding Hole

1 mile, 1 lock (35 minutes)

6 miles, 6½ furlongs, 6 locks (3 hours, 46 minutes)

134 miles, 7¼ furlongs, 120 locks (70 hours, 3 minutes)

Hunsdon Mill Lock No 12

With Lock Bridge No 10

This is a bridge which takes pedestrian traffic over the canal.

a few yards, 0 locks (< 1 minute)

6 miles, 6¾ furlongs, 6 locks (3 hours, 46 minutes)

134 miles, 7¼ furlongs, 120 locks (70 hours, 3 minutes)

Hunsdon Mill Lock Weir Entrance

¼ furlongs, 1 lock (15 minutes)

6 miles, 7 furlongs, 7 locks (4 hours, 2 minutes)

134 miles, 7¾ furlongs, 121 locks (70 hours, 19 minutes)

Cinders Bridge No 11

This is a bridge which takes a track over the canal.

4¼ furlongs, 0 locks (10 minutes)

7 miles, 3¾ furlongs, 7 locks (4 hours, 13 minutes)

135 miles, 4 furlongs, 121 locks (70 hours, 29 minutes)

Towpath Side Bridge No 12

1¼ furlongs, 0 locks (3 minutes)

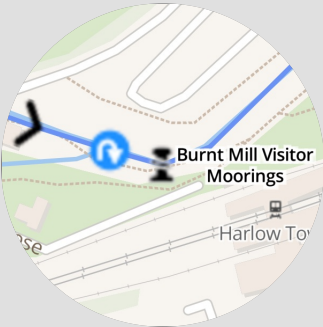
7 miles, 4½ furlongs, 7 locks (4 hours, 16 minutes)

135 miles, 5¼ furlongs, 121 locks (70 hours, 33 minutes)

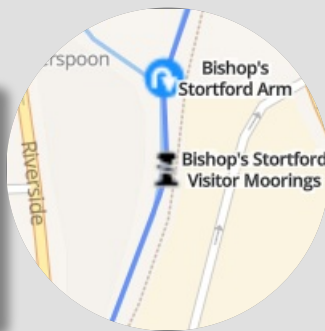


Towpath Side Bridge No 13		1½ furlongs, 0 locks (3 minutes)	7 miles, 6 furlongs, 7 locks (4 hours, 20 minutes)	135 miles, 6¾ furlongs, 121 locks (70 hours, 36 minutes)
Eastwick Road Winding Hole		½ furlongs, 0 locks (1 minute)	7 miles, 6½ furlongs, 7 locks (4 hours, 21 minutes)	135 miles, 7¼ furlongs, 121 locks (70 hours, 38 minutes)
Parndon Lock No 11 With Lock Bridge No 14 This is a bridge which takes a track over the canal.		1¾ furlongs, 0 locks (4 minutes)	8 miles, ½ furlongs, 7 locks (4 hours, 25 minutes)	136 miles, 1 furlong, 121 locks (70 hours, 42 minutes)
Parndon Mill Arm [see navigational note 31 below]		¼ furlongs, 1 lock (15 minutes)	8 miles, ¾ furlongs, 8 locks (4 hours, 41 minutes)	136 miles, 1½ furlongs, 122 locks (70 hours, 58 minutes)
Harlow Footbridge No 15 With pipe bridges on both sides This is a bridge which takes pedestrian traffic over the canal.		1¼ furlongs, 0 locks (2 minutes)	8 miles, 2 furlongs, 8 locks (4 hours, 44 minutes)	136 miles, 2¾ furlongs, 122 locks (71 hours, 1 minute)
Burnt Mill Bridge No 16 This is a bridge which takes a major road over the canal.		2 furlongs, 0 locks (4 minutes)	8 miles, 4 furlongs, 8 locks (4 hours, 49 minutes)	136 miles, 4½ furlongs, 122 locks (71 hours, 6 minutes)
Harlow Outdoor Pursuits Centre [see navigational note 32 below]		½ furlongs, 0 locks (1 minute)	8 miles, 4½ furlongs, 8 locks (4 hours, 51 minutes)	136 miles, 5¼ furlongs, 122 locks (71 hours, 7 minutes)
Burnt Mill Lane Bridge No 17 This is a bridge which takes a minor road over the canal.		½ furlongs, 0 locks (1 minute)	8 miles, 5 furlongs, 8 locks (4 hours, 52 minutes)	136 miles, 5¾ furlongs, 122 locks (71 hours, 9 minutes)
Burnt Mill Lock No 10 C&RT key needed to operate lock gates, windlass for the paddles		a few yards, 0 locks (< 1 minute)	8 miles, 5 furlongs, 8 locks (4 hours, 52 minutes)	136 miles, 5¾ furlongs, 122 locks (71 hours, 9 minutes)
Burnt Mill Lock Arm No access. Crossed by Towpath Bridge No 17A		¼ furlongs, 1 lock (15 minutes)	8 miles, 5¼ furlongs, 9 locks (5 hours, 8 minutes)	136 miles, 6 furlongs, 123 locks (71 hours, 25 minutes)
Burnt Mill Visitor Moorings 7 day moorings		¼ furlongs, 0 locks (< 1 minute)	8 miles, 5½ furlongs, 9 locks (5 hours, 8 minutes)	136 miles, 6¼ furlongs, 123 locks (71 hours, 25 minutes)

LAST DAY OF TRIP

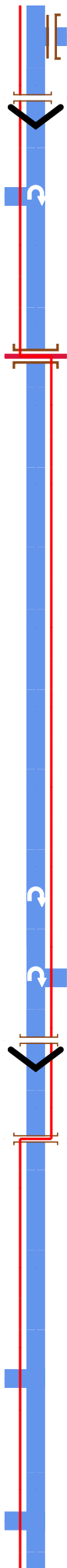




You will be travelling from Burnt Mill Visitor Moorings to Bishop's Stortford Visitor Moorings on Lee and Stort Navigation (River Stort - Main Line), which is 8 miles, 4½ furlongs and 9 locks of small rivers. .

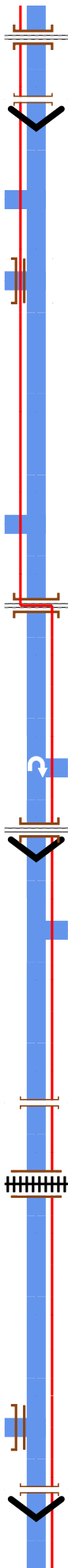


Lee and Stort Navigation (River Stort - Main Line)

		Daily running total	Total
	The Moorhen PH Hungry Horse	½ furlongs, 0 locks (1 minute)	136 miles, 6¾ furlongs, 123 locks (71 hours, 26 minutes)
	Moorhen Marina Services Also known as 'Moorhen Marina Sanitary Station' Facilities: chemical toilet disposal, boater-operated pump-out, showers, toilets, water point and laundrette	¼ furlongs, 0 locks (< 1 minute)	136 miles, 7 furlongs, 123 locks (71 hours, 27 minutes)
	Burnt Mill Marina With Lift Bridge No 17B. Also known as 'Moorhen Marina' Facilities: rubbish disposal	¼ furlongs, 0 locks (< 1 minute)	136 miles, 7¼ furlongs, 123 locks (71 hours, 28 minutes)
	Bailey Bridge No 18 This is a bridge which takes pedestrian traffic over the canal.	3½ furlongs, 0 locks (8 minutes)	137 miles, 2¾ furlongs, 123 locks (71 hours, 36 minutes)
	Latton Lock Weir Exit Channel leading to the Weir	3 furlongs, 0 locks (7 minutes)	137 miles, 5¾ furlongs, 123 locks (71 hours, 44 minutes)
	Latton Lock No 9 With Lock Bridge No 20 This is a bridge which takes pedestrian traffic over the canal.	½ furlongs, 0 locks (1 minute)	137 miles, 6¼ furlongs, 123 locks (71 hours, 45 minutes)
	Latton Lock Weir Entrances Channel leading to the Weir - No Access	¾ furlongs, 1 lock (17 minutes)	137 miles, 7 furlongs, 124 locks (72 hours, 2 minutes)
	Harlow Footbridge No 21 This is a bridge which takes pedestrian traffic over the canal.	¼ furlongs, 0 locks (< 1 minute)	137 miles, 7½ furlongs, 124 locks (72 hours, 3 minutes)
	Harlow Lock Weir Exit Mill stream exits behind Harlow Mill Island	7¼ furlongs, 0 locks (18 minutes)	138 miles, 6½ furlongs, 124 locks (72 hours, 21 minutes)




<p>Back Water Exit No access. Towpath side bridge No 22</p>	a few yards, 0 locks (< 1 minute)	2 miles, ½ furlongs, 1 locks (56 minutes)	138 miles, 6¾ furlongs, 124 locks (72 hours, 21 minutes)
<p>Harlow Lock No 8  Also known as 'Harlow Mill Lock' This is a bridge which takes pedestrian traffic over the canal.</p>	¾ furlongs, 0 locks (2 minutes)	2 miles, 1¼ furlongs, 1 locks (58 minutes)	138 miles, 7½ furlongs, 124 locks (72 hours, 23 minutes)
<p>Harlow Lock Weir Entrance Channel leading to the Weir</p>	a few yards, 1 lock (15 minutes)	2 miles, 1½ furlongs, 2 locks (1 hour, 13 minutes)	138 miles, 7¾ furlongs, 125 locks (72 hours, 39 minutes)
<p>Harlow Mill Visitor Moorings  48 hour moorings Facilities: water point</p>	a few yards, 0 locks (< 1 minute)	2 miles, 1½ furlongs, 2 locks (1 hour, 13 minutes)	138 miles, 7¾ furlongs, 125 locks (72 hours, 39 minutes)
<p>Harlow Road Bridge No 24 This is a bridge which takes a major road over the canal.</p>	a few yards, 0 locks (< 1 minute)	2 miles, 1¾ furlongs, 2 locks (1 hour, 14 minutes)	138 miles, 7¾ furlongs, 125 locks (72 hours, 39 minutes)
<p>Footbridge and Spillway Weir Exit - No Access</p>	a few yards, 0 locks (< 1 minute)	2 miles, 1¾ furlongs, 2 locks (1 hour, 14 minutes)	138 miles, 7¾ furlongs, 125 locks (72 hours, 39 minutes)
<p>Footbridge No 25 A brook flows into the navigation - No Access.</p>	¼ furlongs, 0 locks (< 1 minute)	2 miles, 1¾ furlongs, 2 locks (1 hour, 14 minutes)	139 miles, 125 locks (72 hours, 39 minutes)
<p>Footbridge and Weir Entrance No Access</p>	½ furlongs, 0 locks (1 minute)	2 miles, 2¼ furlongs, 2 locks (1 hour, 15 minutes)	139 miles, ½ furlongs, 125 locks (72 hours, 41 minutes)
<p>Footbridge and Weir Entrance 2 This weir joins the one adjacent to it on its way to the back water - No Access.</p>	a few yards, 0 locks (< 1 minute)	2 miles, 2¼ furlongs, 2 locks (1 hour, 15 minutes)	139 miles, ½ furlongs, 125 locks (72 hours, 41 minutes)
<p>Footbridge No 25A This is a tow-path footbridge over a side stream - No Access.</p>	¼ furlongs, 0 locks (< 1 minute)	2 miles, 2½ furlongs, 2 locks (1 hour, 16 minutes)	139 miles, ¾ furlongs, 125 locks (72 hours, 41 minutes)
<p>Footbridge No 26 The Pincey Brook flows into the navigation - No Access.</p>	2¾ furlongs, 0 locks (6 minutes)	2 miles, 5¼ furlongs, 2 locks (1 hour, 23 minutes)	139 miles, 3½ furlongs, 125 locks (72 hours, 48 minutes)
<p>Pisheobury Drive Winding Hole</p>	¼ furlongs, 0 locks (< 1 minute)	2 miles, 5½ furlongs, 2 locks (1 hour, 23 minutes)	139 miles, 3¾ furlongs, 125 locks (72 hours, 49 minutes)
<p>River Stort Junction The River Stort flows into the navigation here.</p>	1¾ furlongs, 0 locks (4 minutes)	2 miles, 7¼ furlongs, 2 locks (1 hour, 27 minutes)	139 miles, 5¼ furlongs, 125 locks (72 hours, 53 minutes)
<p>Feakes Lock No 7 With Lock Footbridge No 27 This is a bridge which takes pedestrian traffic over the canal.</p>	¼ furlongs, 0 locks (< 1 minute)	2 miles, 7¼ furlongs, 2 locks (1 hour, 28 minutes)	139 miles, 5½ furlongs, 125 locks (72 hours, 53 minutes)
<p>Feakes Lock Field Footbridge No 28 This is a bridge which takes pedestrian traffic over the canal.</p>	¾ furlongs, 1 lock (16 minutes)	3 miles, 3 locks (1 hour, 44 minutes)	139 miles, 6¼ furlongs, 126 locks (73 hours, 10 minutes)
<p>Towpath Side Bridge No 29</p>	a few yards, 0 locks (< 1 minute)	3 miles, 3 locks (1 hour, 45 minutes)	139 miles, 6¼ furlongs, 126 locks (73 hours, 10 minutes)
<p>Towpath Side Bridge No 30</p>	a few yards, 0 locks (< 1 minute)	3 miles, ¼ furlongs, 3 locks (1 hour, 45 minutes)	139 miles, 6¼ furlongs, 126 locks (73 hours, 10 minutes)
<p>Lower Sheering Arm Junction With Towpath Bridge No 31</p>	1¾ furlongs, 0 locks (4 minutes)	3 miles, 2 furlongs, 3 locks (1 hour, 49 minutes)	140 miles, 126 locks (73 hours, 15 minutes)
<p>Towpath Side Bridge No 32</p>	½ furlongs, 0 locks (1 minute)	3 miles, 2½ furlongs, 3 locks (1 hour, 51 minutes)	140 miles, ½ furlongs, 126 locks (73 hours, 16 minutes)
<p>Sheering Mill Lock Weir Exit Channel leading to the Weir</p>	a few yards, 0 locks (< 1 minute)	3 miles, 2½ furlongs, 3 locks (1 hour, 51 minutes)	140 miles, ¾ furlongs, 126 locks (73 hours, 16 minutes)



<p>Sheering Mill Bridge No 33 This is a bridge which takes a minor road over the canal.</p>	<p>¼ furlongs, 0 locks (< 1 minute)</p>	<p>3 miles, 2¾ furlongs, 3 locks (1 hour, 51 minutes)</p>	<p>140 miles, ¾ furlongs, 126 locks (73 hours, 17 minutes)</p>
<p>Sheering Mill Lock No 6 [see navigational note 33 below] This is a bridge which takes pedestrian traffic over the canal.</p>	<p>a few yards, 0 locks (< 1 minute)</p>	<p>3 miles, 2¾ furlongs, 3 locks (1 hour, 51 minutes)</p>	<p>140 miles, 1 furlong, 126 locks (73 hours, 17 minutes)</p>
<p>Sheering Mill Lock Weir Entrance Channel leading to the Weir</p>	<p>a few yards, 1 lock (15 minutes)</p>	<p>3 miles, 2¾ furlongs, 4 locks (2 hours, 7 minutes)</p>	<p>140 miles, 1 furlong, 127 locks (73 hours, 32 minutes)</p>
<p>Sheering Mill Lock Basin</p>	<p>¼ furlongs, 0 locks (< 1 minute)</p>	<p>3 miles, 3 furlongs, 4 locks (2 hours, 7 minutes)</p>	<p>140 miles, 1¼ furlongs, 127 locks (73 hours, 32 minutes)</p>
<p>Towpath Side Bridge No 34</p>	<p>½ furlongs, 0 locks (1 minute)</p>	<p>3 miles, 3½ furlongs, 4 locks (2 hours, 8 minutes)</p>	<p>140 miles, 1½ furlongs, 127 locks (73 hours, 34 minutes)</p>
<p>Riverside Café</p>	<p>¼ furlongs, 0 locks (< 1 minute)</p>	<p>3 miles, 3¾ furlongs, 4 locks (2 hours, 9 minutes)</p>	<p>140 miles, 1¾ furlongs, 127 locks (73 hours, 34 minutes)</p>
<p>Sawbridgeworth Station Arm Junction Private moorings</p>	<p>¼ furlongs, 0 locks (< 1 minute)</p>	<p>3 miles, 4 furlongs, 4 locks (2 hours, 9 minutes)</p>	<p>140 miles, 2 furlongs, 127 locks (73 hours, 35 minutes)</p>
<p>Station Road Bridge No 35 This is a bridge which takes a minor road over the canal.</p>	<p>¼ furlongs, 0 locks (< 1 minute)</p>	<p>3 miles, 4¼ furlongs, 4 locks (2 hours, 10 minutes)</p>	<p>140 miles, 2½ furlongs, 127 locks (73 hours, 36 minutes)</p>
<p>Sawbridgeworth Visitor Moorings 14 day moorings. There are more visitor moorings above Sawbridgeworth Lock.</p>	<p>¼ furlongs, 0 locks (< 1 minute)</p>	<p>3 miles, 4½ furlongs, 4 locks (2 hours, 11 minutes)</p>	<p>140 miles, 2¾ furlongs, 127 locks (73 hours, 36 minutes)</p>
<p>Sawbridgeworth Lock Weir Exit</p>	<p>½ furlongs, 0 locks (1 minute)</p>	<p>3 miles, 5 furlongs, 4 locks (2 hours, 12 minutes)</p>	<p>140 miles, 3 furlongs, 127 locks (73 hours, 37 minutes)</p>
<p>Sawbridgeworth Lock No 5 With Lock Bridge No 36 This is a bridge which takes a minor road over the canal.</p>	<p>½ furlongs, 0 locks (1 minute)</p>	<p>3 miles, 5¼ furlongs, 4 locks (2 hours, 13 minutes)</p>	<p>140 miles, 3½ furlongs, 127 locks (73 hours, 38 minutes)</p>
<p>Sawbridgeworth Lock Weir Entrance</p>	<p>¼ furlongs, 1 lock (15 minutes)</p>	<p>3 miles, 5½ furlongs, 5 locks (2 hours, 28 minutes)</p>	<p>140 miles, 3¾ furlongs, 128 locks (73 hours, 54 minutes)</p>
<p>Kecksy's Farm Wharf</p>	<p>3 furlongs, 0 locks (7 minutes)</p>	<p>4 miles, ½ furlongs, 5 locks (2 hours, 36 minutes)</p>	<p>140 miles, 6¾ furlongs, 128 locks (74 hours, 1 minute)</p>
<p>Kecksy's Farm Footbridge This is a bridge which takes pedestrian traffic over the canal.</p>	<p>½ furlongs, 0 locks (1 minute)</p>	<p>4 miles, 1 furlong, 5 locks (2 hours, 37 minutes)</p>	<p>140 miles, 7¼ furlongs, 128 locks (74 hours, 3 minutes)</p>
<p>Kecksy's Railway Bridge No 37 [see navigational note 34 below] This is a bridge which takes a railway over the canal.</p>	<p>a few yards, 0 locks (< 1 minute)</p>	<p>4 miles, 1¼ furlongs, 5 locks (2 hours, 37 minutes)</p>	<p>140 miles, 7¼ furlongs, 128 locks (74 hours, 3 minutes)</p>
<p>Towpath Side Bridge No 38 Overflow weir</p>	<p>1¾ furlongs, 0 locks (4 minutes)</p>	<p>4 miles, 3 furlongs, 5 locks (2 hours, 42 minutes)</p>	<p>141 miles, 1 furlong, 128 locks (74 hours, 7 minutes)</p>
<p>Towpath Side Bridge No 39 Overflow weir</p>	<p>2 furlongs, 0 locks (4 minutes)</p>	<p>4 miles, 4¾ furlongs, 5 locks (2 hours, 46 minutes)</p>	<p>141 miles, 3 furlongs, 128 locks (74 hours, 12 minutes)</p>
<p>Tednambury Lock Weir Exit With Bridge No 40. Channel leading to the Weir - No Access</p>	<p>2¼ furlongs, 0 locks (5 minutes)</p>	<p>4 miles, 7 furlongs, 5 locks (2 hours, 52 minutes)</p>	<p>141 miles, 5 furlongs, 128 locks (74 hours, 17 minutes)</p>
<p>Tednambury Lock No 4 With Lock Footbridge No 41 This is a bridge which takes pedestrian traffic over the canal.</p>	<p>¾ furlongs, 0 locks (1 minute)</p>	<p>4 miles, 7¾ furlongs, 5 locks (2 hours, 54 minutes)</p>	<p>141 miles, 6 furlongs, 128 locks (74 hours, 19 minutes)</p>



<p>Little Hallingbury Mill Arm Junction </p> <p>Channel leading to Little Hallingbury Mill Hotel, WildHart Restaurant and Hallingbury Marina</p> <p>Facilities: diesel for sale, chemical toilet disposal, gas for sale, coal for sale and boatyard pump-out</p>	1½ furlongs, 1 lock (18 minutes)	5 miles, 1¼ furlongs, 6 locks (3 hours, 12 minutes)	141 miles, 7¼ furlongs, 129 locks (74 hours, 38 minutes)
<p>Spellbrook Weir Exit</p> <p>Channel leading to the Weir</p>	3¾ furlongs, 0 locks (9 minutes)	5 miles, 4¾ furlongs, 6 locks (3 hours, 21 minutes)	142 miles, 3 furlongs, 129 locks (74 hours, 47 minutes)
<p>Spellbrook Lane Bridge No 43</p> <p>This is a bridge which takes a minor road over the canal.</p>	½ furlongs, 0 locks (1 minute)	5 miles, 5¼ furlongs, 6 locks (3 hours, 23 minutes)	142 miles, 3½ furlongs, 129 locks (74 hours, 48 minutes)
<p>Spellbrook Lock No 3</p>	a few yards, 0 locks (< 1 minute)	5 miles, 5¼ furlongs, 6 locks (3 hours, 23 minutes)	142 miles, 3½ furlongs, 129 locks (74 hours, 48 minutes)
<p>Spellbrook Lock Weir Entrance</p> <p>Channel leading to the Weir - No Access</p>	¾ furlongs, 1 lock (16 minutes)	5 miles, 6 furlongs, 7 locks (3 hours, 40 minutes)	142 miles, 4¼ furlongs, 130 locks (75 hours, 5 minutes)
<p>Hallingbury Footbridge No 44</p> <p>This is a bridge which takes pedestrian traffic over the canal.</p>	2¼ furlongs, 0 locks (5 minutes)	6 miles, ½ furlongs, 7 locks (3 hours, 45 minutes)	142 miles, 6½ furlongs, 130 locks (75 hours, 11 minutes)
<p>Towpath Side Bridge No 45</p>	4½ furlongs, 0 locks (11 minutes)	6 miles, 4¾ furlongs, 7 locks (3 hours, 57 minutes)	143 miles, 3 furlongs, 130 locks (75 hours, 22 minutes)
<p>Towpath Side Bridge No 46</p>	½ furlongs, 0 locks (1 minute)	6 miles, 5¼ furlongs, 7 locks (3 hours, 58 minutes)	143 miles, 3½ furlongs, 130 locks (75 hours, 23 minutes)
<p>Matchstick Footbridge No 47</p> <p>This is a bridge which takes pedestrian traffic over the canal.</p>	¾ furlongs, 0 locks (1 minute)	6 miles, 6 furlongs, 7 locks (3 hours, 59 minutes)	143 miles, 4 furlongs, 130 locks (75 hours, 25 minutes)
<p>Twyford Lock Weir Exit</p> <p>With lock landing stage - No Access</p>	1 furlong, 0 locks (2 minutes)	6 miles, 7 furlongs, 7 locks (4 hours, 2 minutes)	143 miles, 5¼ furlongs, 130 locks (75 hours, 27 minutes)
<p>Pig Lane Bridge No 48</p> <p>This is a bridge which takes a minor road over the canal.</p>	¼ furlongs, 0 locks (< 1 minute)	6 miles, 7¼ furlongs, 7 locks (4 hours, 2 minutes)	143 miles, 5¼ furlongs, 130 locks (75 hours, 28 minutes)
<p>Twyford Lock No 2</p> <p>With Footbridge No 48A</p> <p>This is a bridge which takes pedestrian traffic over the canal.</p>	a few yards, 0 locks (< 1 minute)	6 miles, 7¼ furlongs, 7 locks (4 hours, 3 minutes)	143 miles, 5½ furlongs, 130 locks (75 hours, 28 minutes)
<p>Twyford Lock Landing Stage (above lock)</p>	¼ furlongs, 1 lock (15 minutes)	6 miles, 7½ furlongs, 8 locks (4 hours, 18 minutes)	143 miles, 5¾ furlongs, 131 locks (75 hours, 44 minutes)
<p>Twyford Lock Weir Entrance</p> <p>No Access</p>	a few yards, 0 locks (< 1 minute)	6 miles, 7½ furlongs, 8 locks (4 hours, 18 minutes)	143 miles, 5¾ furlongs, 131 locks (75 hours, 44 minutes)
<p>Hallingbury Road Winding Hole</p> <p>This is the most easterly point on your route.</p>	3¼ furlongs, 0 locks (8 minutes)	7 miles, 2¾ furlongs, 8 locks (4 hours, 27 minutes)	144 miles, 1 furlong, 131 locks (75 hours, 52 minutes)
<p>South Mill Lock Weir Exit</p> <p>Channel leading to the Weir</p>	1¾ furlongs, 0 locks (4 minutes)	7 miles, 4½ furlongs, 8 locks (4 hours, 31 minutes)	144 miles, 2¾ furlongs, 131 locks (75 hours, 56 minutes)
<p>South Mill Lock No 1</p> <p>With Footbridge No 49</p> <p>This is a bridge which takes pedestrian traffic over the canal.</p>	½ furlongs, 0 locks (1 minute)	7 miles, 5 furlongs, 8 locks (4 hours, 32 minutes)	144 miles, 3¼ furlongs, 131 locks (75 hours, 58 minutes)
<p>South Mill Lock Weir Entrance</p> <p>Channel leading to the Weir - No Access. Towpath bridge No 49A crosses the weir.</p>	¾ furlongs, 1 lock (16 minutes)	7 miles, 6 furlongs, 9 locks (4 hours, 49 minutes)	144 miles, 4 furlongs, 132 locks (76 hours, 15 minutes)
<p>Railway Bridge No 49B</p> <p>This is a bridge.</p>	½ furlongs, 0 locks (1 minute)	7 miles, 6½ furlongs, 9 locks (4 hours, 51 minutes)	144 miles, 4½ furlongs, 132 locks (76 hours, 16 minutes)
<p>Tanner's Wharf</p>	1¼ furlongs, 0 locks (2 minutes)	7 miles, 7½ furlongs, 9 locks (4 hours, 53 minutes)	144 miles, 5¼ furlongs, 132 locks (76 hours, 19 minutes)



London Road Bridge No 50 This is a bridge which takes a road over the canal.	½ furlongs, 0 locks (1 minute)	8 miles, ¼ furlongs, 9 locks (4 hours, 55 minutes)	144 miles, 6¼ furlongs, 132 locks (76 hours, 20 minutes)
River Stort Mill Junction Channel leading to the Mill - No Access.	¼ furlongs, 0 locks (< 1 minute)	8 miles, ½ furlongs, 9 locks (4 hours, 55 minutes)	144 miles, 6½ furlongs, 132 locks (76 hours, 21 minutes)
Bishop's Stortford Station Footbridge No 51 This is a bridge which takes pedestrian traffic over the canal.	1½ furlongs, 0 locks (3 minutes)	8 miles, 1¾ furlongs, 9 locks (4 hours, 59 minutes)	145 miles, 132 locks (76 hours, 24 minutes)
The Rivermill Chinese restaurant	a few yards, 0 locks (< 1 minute)	8 miles, 1¾ furlongs, 9 locks (4 hours, 59 minutes)	145 miles, 132 locks (76 hours, 25 minutes)
Bishop's Stortford Pipe Bridge This is a bridge which takes a pipe over the canal.	½ furlongs, 0 locks (1 minute)	8 miles, 2½ furlongs, 9 locks (5 hours)	145 miles, ½ furlongs, 132 locks (76 hours, 26 minutes)
Phipps Yard	1 furlong, 0 locks (2 minutes)	8 miles, 3¼ furlongs, 9 locks (5 hours, 3 minutes)	145 miles, 1½ furlongs, 132 locks (76 hours, 28 minutes)
Site of Swan Dock Infilled and built upon	¼ furlongs, 0 locks (< 1 minute)	8 miles, 3½ furlongs, 9 locks (5 hours, 3 minutes)	145 miles, 1¾ furlongs, 132 locks (76 hours, 29 minutes)
Bishop's Stortford Services 🚰 🚻 🗑️ Also known as 'Bishop's Stortford Sanitary Station' Facilities: chemical toilet disposal, boater-operated pump-out, rubbish disposal, toilets and water point	½ furlongs, 0 locks (1 minute)	8 miles, 4 furlongs, 9 locks (5 hours, 4 minutes)	145 miles, 2 furlongs, 132 locks (76 hours, 30 minutes)
Station Road Bridge No 52 This is a bridge which takes a road over the canal.	a few yards, 0 locks (< 1 minute)	8 miles, 4 furlongs, 9 locks (5 hours, 4 minutes)	145 miles, 2 furlongs, 132 locks (76 hours, 30 minutes)
Bishop's Stortford Visitor Moorings 🚣	½ furlongs, 0 locks (1 minute)	8 miles, 4½ furlongs, 9 locks (5 hours, 6 minutes)	145 miles, 2½ furlongs, 132 locks (76 hours, 31 minutes)

Navigational notes

1 – Braunston Tunnel

Booking information notice: Grand Union Canal, Navigation: Open, Towpath: Open

From: Braunston Tunnel (eastern entrance) to Braunston Tunnel (western entrance).

Friday the 10th of August, 2018 to Wednesday the 10th of August, 2022

Information sent Friday the 10th of August, 2018

2 – Blisworth Tunnel


Booking information notice: Grand Union Canal, Navigation: Open, Towpath: Open

From: Blisworth Tunnel (southern entrance) to Blisworth Tunnel (northern entrance).

Friday the 10th of August, 2018 to Wednesday the 10th of August, 2022

Information sent Friday the 10th of August, 2018

3 – Stoke Bruerne Top Lock No 14



Solo boaters, locking up, can use the exit bollards (for gate closing) which are on right hand side of the lock.


4 – Ivinghoe Bottom Lock No 32



Navigation closure notice: Grand Union Canal, Navigation: Closed, Towpath: Open

From: Ivinghoe Bottom Lock No 32 to Ivinghoe Bottom Lock No 32.
Monday the 18th of January, 2021 to Friday the 5th of February, 2021
Information sent Tuesday the 12th of January, 2021

5 - Bushes Lock No 50 to Northchurch Bottom Lock No 52



Navigation closure notice: Grand Union Canal, Navigation: Closed, Towpath: Open

From: Bushes Lock No 50 to Northchurch Bottom Lock No 52.
Monday the 15th of February, 2021 to Friday the 12th of March, 2021
Information sent Wednesday the 20th of January, 2021

6 - Tring Cutting Bridge No 134



Wide enough for a pair of narrowboats travelling together

7 - Northchurch Lock No 51 to Lower King's Road Bridge



Navigation closure notice: Grand Union Canal, Navigation: Closed, Towpath: Closed

From: Northchurch Lock No 51 to Lower King's Road Bridge.


Monday the 11th of January, 2021 to Friday the 19th of March, 2021
Information sent Thursday the 7th of January, 2021

8 - Apsley Marina



A BW key is needed to operate the entrance bridge.

9 - Copper Mill Lock Weir Exit



Do not wind here because the currents are much too strong.

10 - Sainsburys Alpert Moorings



You can easily wind a full length boat here if there is some space on the moorings. The opposite bank is soft.

11 - Railway to Acton Lane Power Station Bridge No 8C to Railway Bridge No 7B



Navigation closure notice: Paddington Arm (Grand Union Canal), Navigation: Closed, Towpath:

Closed

From: Railway to Acton Lane Power Station Bridge No 8C to Railway Bridge No 7B.

Thursday the 18th of February, 2021 to Sunday the 21st of February, 2021

Information sent Thursday the 26th of November, 2020

12 - St Pancras Basin



Do NOT try to wind a full length boat in the basin or dock entrance.

13 - St Pancras Lock Winding Hole



You may find winding a full length boat easier just below St Pancras Lock, a hundred yards west, as there is a boom across the non-towpath side here.

Do NOT try to wind in the mouth of the SPCC Basin - unless you want them to shout at you!!!

Towpath side only - not outside St Pancras CC clubhouse!!!

14 - Islington Tunnel (western entrance)



This is a one way only no-passing tunnel, even though it is wide you won't know if the oncoming boat is a wide-beam or not! Watch out for unlit boats, canoes, rowing boats etc which can be a menace here.

15 - Islington Tunnel (eastern entrance)

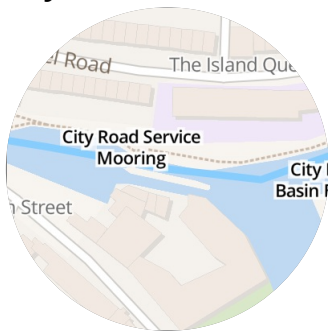


This is a one way only no-passing tunnel, even though it is wide you won't know if the oncoming boat is a wide-beam or not! Watch out for unlit boats, canoes, rowing boats etc which can be a menace here.

16 - Islington Tunnel

Although the tunnel is wide enough for two narrow beamed boats to pass, because of the many wide-beamed boats, one-way working is enforced.

17 - City Road Lock No 5



The lower gate on the island swings open on its own.

18 - Towpath Bridge No 54A to Hertford Union Bottom Lock No 3



Navigation closure notice: Hertford Union Canal, Navigation: Closed, Towpath: Closed

From: Hertford Union Bottom Lock No 3 to Towpath Bridge No 54A.
 Monday the 11th of January, 2021 to Monday the 22nd of March, 2021
 Information sent Thursday the 22nd of October, 2020

19 - Hertford Union Bottom Lock No 3



The lock above this one has a fall that is more than twice this one's, so there is often a lot of water

coming over the gates and down the culverted bywashes. It's not unusual for both sets of gates to be inundated.

Navigation closure notice: Hertford Union Canal, Navigation: Closed, Towpath: Closed

From: Hertford Union Bottom Lock No 3 to Towpath Bridge No 54A.

Monday the 11th of January, 2021 to Monday the 22nd of March, 2021

Information sent Thursday the 22nd of October, 2020

20 – Lea Bridge No 18




Navigation closure notice: Lee Navigation, Navigation: Closed, Towpath: Closed

From: Lea Bridge No 18 to Lea Bridge No 18.

Thursday the 7th of January, 2021 to Friday the 7th of January, 2022

Information sent Thursday the 7th of January, 2021

21 – Tottenham Lock No 17



BWB/CRT/Watermate key needed to operate lock.

The manually operated chamber (on the towpath side) is no longer in use.

22 – Stonebridge Lock No 16



BW key needed to operate lock

23 – Ponders End Lock No 14




Eastern lock is windlass operated / western lock is C&RT key operated.

24 – Enfield Lock No 13




BW key needed to operate the gates / windlass for the paddles

25 – Rammey Marsh Lock No 12



C&RT key needed to operate the gates / windlass for the paddles

26 – Aqueduct Lock No 8



Beware of rowing boats and hire boats between Aqueduct Lock No. 8 and Carthgena Lock No 7. Sound your horn when necessary and proceed with caution.

27 – Roydon Lower Lock No 15



Beware! Locks on the River Stort are only 13 feet / 4 metres wide! Craft must not lock through side by side!

28 – Roydon Marina Entrance



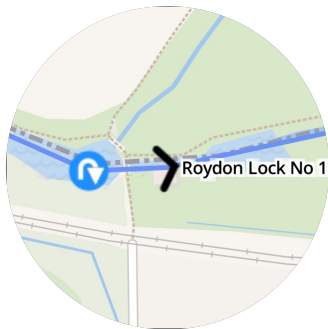
A slow lock to enter Roydon Marina

29 – Roydon Railway Bridge No 7



Low headroom! This is the lowest bridge on the Stort and has only 6'10" headroom. Reports of only 6'3" after heavy rainfall.

30 – Roydon Lock No 13



This area is severely affected by rain with the level rising and falling very quickly. Think very carefully before mooring here if it is raining, rain is forecast or it has recently stopped.

31 – Parndon Mill Arm



A beam currently blocks access to the arm, making turning here problematic for larger craft.

32 – Harlow Outdoor Pursuits Centre



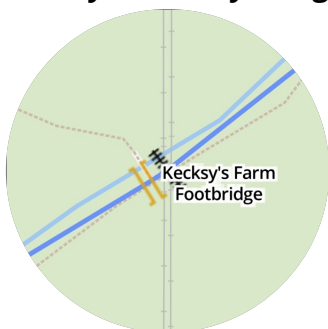
There are often canoeists and swimmers in the river between Burnt Mill Bridge No 16 and Burnt Mill Lock No 10.

33 – Sheering Mill Lock No 6



The lower lock gates and paddles are electrically operated and require a C&RT (BWB) key.

34 – Kecksy's Railway Bridge No 37



Low headroom! This bridge has only 6'10" headroom. Reports of only 6'3" after heavy rainfall.